

+NOTICE!!

These documents have been scanned!

Do not place un-scanned documents beneath this notice!

Do not remove this notice from this file!

GPO Jacket No. 560-102
Print Order 61549
Rise Business Services, LLC
Job=AZ15 9/17/2019



Box Number= AZ15256



Claim Begin-End: AMC058399-AMC058792

1 Initial Receipt



AZ15256-6

AMC058298-AMC060025

**NO
DOCUMENTS
FOUND**

NO DOCUMENTS FOUND
NO DOCUMENTS FOUND

NOTICE!!

These documents have been scanned!

Do not place un-scanned documents beneath this notice!

Do not remove this notice from this file!

GPO Jacket No. 560-102
Print Order 61549
Rise Business Services, LLC
Job=AZ15 9/17/2019



Box Number= AZ15256



Claim Begin-End: AMC058399-AMC058792

2 Correspondence



AZ15256-6

AMC058298-AMC060025



**Westinghouse
Electric Corporation**

3900 South Wadsworth Boulevard
Lakewood Colorado 80235

May 19, 1988

U.S. Department of the Interior
Bureau of Land Management
Arizona State Office
3707 N. 7th Street
Phoenix, AZ 85014

NOTIFICATION OF OFFICE CLOSING

This is notification that the Uranium Resources Division Office of Westinghouse Electric Corporation located at 3900 S. Wadsworth Blvd., Lakewood, Colorado 80235 will be closed effective as of May 31, 1988.

Please direct all future communications to:

Westinghouse Electric Corporation
Monroeville Mall Office Building
P. O. Box 3912
Pittsburgh, PA 15230

Attn: C. W. Kurz
Bay 116

Tel: (412) 374-2039

Very truly yours,

Hilde Tomooka

Hilde Tomooka
Explo/Land Coord/Administrator

*Uranium Resources
not on our records.
all claims are
under the name
of Westinghouse.*

RECEIVED
B.L.M. AZ STATE OFFICE

MAY 23 1988

7:45 A.M.
PHOENIX, ARIZONA



United States Department of the Interior

BUREAU OF LAND MANAGEMENT ARIZONA STATE OFFICE

P.O. Box 16543

5707 N. 7th Street

Phoenix, Arizona 85011

(602) 241-5550



IN REPLY REFER TO:

A MC 58632
(921-SR)

November 15, 1988

Charles E. Marshall et al.
11 E. Jefferson, Suite 8
Phoenix, Arizona 85003

NOTICE TO MINING CLAIMANTS

Your annual filing of an affidavit of assessment work or notice of intention to hold received in this office did not contain all of the correct Bureau of Land Management serial numbers assigned to each claim.

Below are the names of the claims, serial numbers erroneously listed on the affidavit and the correct serial numbers according to our records:

<u>Name of Claims</u>	<u>Incorrect Serial Numbers</u>	<u>Correct Serial Numbers</u>
Bull Canyon #1 thru	A MC 58632 thru	A MC 58632
Bull Canyon #44	A MC 58689	A MC 58675
Bull Canyon Ext. #1 thru	A MC 58632 thru	A MC 58676 thru
Bull Canyon Ext. #5	A MC 58689	A MC 58680

Our records for the claim(s) have been updated to show receipt of the required annual filing for 1988.

The regulations under 43 CFR Subpart 3833 state: "Citing the serial number shall comply with the requirement in the Act to file an additional description of the claim."

To receive proper credit in the future, in addition to naming each claim on the affidavit, always include the correct serial numbers assigned to each of the mining claims, mill or tunnel sites.

Sincerely,

Thomas E. Reftmeyer
Mining Claims Section

(943)
0007M
A MC 58694

September 3, 1987

DECISION VACATED

Ms. Hilda Tomooka
Westinghouse Electric Corp.
3900 South Wadsworth Boulevard
Suite 704-URD
Lakewood, Colorado 80235

The decision of April 13, 1987 declaring the Hope 4 through 6,
A MC 58694-58696, void is hereby vacated as proof of filing the
evidence of assessment work for the 1986 assessment year has been
furnished.

John T. Mezes
Chief, Branch of Lands and
Minerals Operations



United States Department of the Interior

BUREAU OF LAND MANAGEMENT
ARIZONA STATE OFFICE
3707 N. 7th Street
Phoenix, Arizona 85014
(602) 241-5550

IN REPLY REFER TO:

(943 TR)

A MC 60954
58399

gji

August 27, 1987

E, J, Miles
Westinghouse Electric
3900 S. Wadsworth Blvd
Lakewood, CO 80235

NOTICE TO MINING CLAIMANT(S)

WE CAN NOT GIVE YOU ASSESSMENT CREDIT FOR 1987 FOR THE CLAIM(S) LISTED BELOW BECAUSE THEY HAVE BEEN CLOSED OUT AND ARE THEREFORE INACTIVE.

A COPY OF THE DECISION WHICH CLOSED THESE CLAIM(S) IS ENCLOSED FOR YOUR INFORMATION.

SHOULD YOU HAVE QUESTIONS CALL OUR MINING CLAIMS SECTION AT THE ABOVE-NUMBER.

BLM - A MC SERIAL NUMBER(S)
60968
58694 thru 58696

CLAIM NAME(S)
Workman #15
Hope #4 thru #6

*8-31-87
Kelda Tomooka
called will mail copy of 86 affidavit
aff. 10-14-86
10-17-86 marked by BLM
these claims*



United States Department of the Interior

IN REPLY REFER TO:
(943)-ljc
A MC 52904
58399

BUREAU OF LAND MANAGEMENT
ARIZONA STATE OFFICE
3707 N. 7th Street
Phoenix, Arizona 85014
(602) 241-5550

April 13, 1987

CERTIFIED MAIL--RETURN RECEIPT REQUESTED

Mining Claimant(s)
as Shown on the
Attached Sheet

Mining Claim(s)
as Shown on the
Attached Sheets 1 and 2

DECISION
MINING CLAIMS DECLARED ABANDONED

The Federal Land Policy and Management Act (FLPMA) of 1976, 43 U.S.C. 1744, and the implementing regulations in 43 CFR 3833.2, require an annual filing for all mining claims recorded with the Bureau of Land Management. The Act provides that failure to file evidence of annual assessment work or a notice of intention to hold by December 30 each year shall be deemed conclusively to constitute an abandonment of the claim and it is void by operation of law. The constitutionality of Section 314 of FLPMA was upheld on April 1, 1985 by the United States Supreme Court in United States v. Locke et al., 471 U.S. 84, 129 (1985).

The Bureau of Land Management records do not show receipt of either an affidavit of annual assessment work performed or a notice of intention to hold for the claim(s) listed on the attached sheet(s) for the 1985-1986 assessment year.

If you did timely file an affidavit or notice of intention to hold with the Bureau of Land Management during 1986, notify this office. Please furnish a copy of the affidavit showing the Bureau of Land Management date and time stamp or other evidence of receipt by our office.

Your proof must show the required document was timely filed with the Bureau of Land Management during 1986, otherwise, it will not be accepted. The evidence must be received in this office no later than 30 days from receipt of this decision. If the proof is not furnished during this 30 day period, the claim(s) will be removed from our records as abandoned and void.

John T. Mezes
Chief, Branch of Lands &
Minerals Operations

58399

PS Form 3811, July 1983 447-945

SENDER: Complete items 1, 2, 3 and 4.

Put your address in the "RETURN TO" space on the reverse side. Failure to do this will prevent this card from being returned to you. The return receipt fee will provide you the name of the person delivered to and the date of delivery. For additional fees the following services are available. Consult postmaster for fees and check box(es) for service(s) requested. *ATA*

A MC 52904;58399

- Show to whom, date and address of delivery.
- Restricted Delivery.

3. Article Addressed to:
 Charlie Nichols Jr et al
 Box 752
 Globe, AZ 85501

4. Type of Service:	Article Number
<input type="checkbox"/> Registered <input type="checkbox"/> Insured <input checked="" type="checkbox"/> Certified <input type="checkbox"/> COD <input type="checkbox"/> Express Mail	764513

Always obtain signature of addressee or agent and **DATE DELIVERED.**

5. Signature - Addressee
 X

6. Signature - Agent
 X Mrs Charlie Nichols Jr.

7. Date of Delivery
 APR 23 1987

8. Addressee's Address (ONLY if requested and fee paid)
 P.O. Box 752

DOMESTIC RETURN RECEIPT

LEAD OWNER

NICHOLS CHARLIE JR
BOX 752
GLOBE AZ 85501

CO-OWNERS
NONE

ARIZONA LEAD FILE NUMBER - AMC52904

BLM SERIAL NUMBER	CLAIM NAME	LAST ASSMT.	BLM SERIAL NUMBER	CLAIM NAME	LAST ASSMT.
53025	ASBESTOS PEAK #1	1985	53026	ASBESTOS PEAK #2	1985
53027	ASBESTOS PEAK #3	1985	53028	ASBESTOS PEAK #4	1985
53029	ASBESTOS PEAK #5	1985	53030	ASBESTOS PEAK #6	1985
53031	ASBESTOS PEAK #7	1985	53032	ASBESTOS PEAK #8	1985
53033	ASBESTOS PEAK #9	1985	53034	ASBESTOS PEAK #10	1985
53035	ASBESTOS PEAK #11	1985	53036	ASBESTOS PEAK #12	1985
53037	ASBESTOS PEAK #13	1985	53038	ASBESTOS PEAK #14	1985
53039	ASBESTOS PEAK #15	1985	53040	ASBESTOS PEAK #16	1985
53041	ASBESTOS PEAK #17	1985	53042	ASBESTOS PEAK #18	1985
53043	ASBESTOS PEAK #19	1985	53044	ASBESTOS PEAK #20	1985
53045	ASBESTOS PEAK #21	1985	53046	ASBESTOS PEAK #22	1985
53047	ASBESTOS PEAK #23	1985	53048	ASBESTOS PEAK #24	1985
53049	ASBESTOS PEAK #25	1985	53050	ASBESTOS PEAK #26	1985
53051	ASBESTOS PEAK #27	1985	53052	ASBESTOS PEAK #28	1985
53053	ASBESTOS PEAK #29	1985	53054	ASBESTOS PEAK #30	1985
53055	ASBESTOS PEAK #31	1985	53056	ASBESTOS PEAK #32	1985
53108	ASH CREEK #1	1985	53109	ASH CREEK #2	1985
53110	ASH CREEK #3	1985	53111	ASH CREEK #4	1985
53112	ASH CREEK #5	1985	53113	ASH CREEK #6	1985
53114	ASH CREEK #7	1985	53115	ASH CREEK #8	1985
53116	ASH CREEK #9	1985	53117	ASH CREEK #10	1985
53118	ASH CREEK #11	1985	53119	ASH CREEK #12	1985
53120	ASH CREEK #13	1985	53121	ASH CREEK #14	1985
53122	ASH CREEK #15	1985	53123	ASH CREEK #16	1985
53124	ASH CREEK #17	1985	53125	ASH CREEK #18	1985
53126	ASH CREEK #19	1985	53127	ASH CREEK #20	1985
53128	ASH CREEK #21	1985	53129	ASH CREEK #22	1985
53130	ASH CREEK #23	1985	53131	ASH CREEK #24	1985
53132	ASH CREEK #25	1985	53133	ASH CREEK #25	1985
53134	ASH CREEK #27	1985	53135	ASH CREEK #23	1985
53136	ASH CREEK #29	1985	53137	ASH CREEK #30	1985
53138	ASH CREEK #31	1985	53139	ASH CREEK #32	1985
53140	MCFADDEN NO 17	1985	53141	MCFADDEN NO 13	1985
53142	MCFADDEN NO 19	1985	53143	MCFADDEN NO 20	1985

~~53025 - 53056~~ 418-87
~~53108 - 53143~~
58694-58696

ENTERED IN COMPUTER
5-25-87 lji

LEAD OWNER

NICHOLS CHARLIE
BOX 752
GLOBE AZ 85501

CO-OWNERS

NICHOLS BURNELLE
WESTINGHOUSE ELEC

ARIZONA

LEAD FILE NUMBER - 58399

BLM SERIAL NUMBER	CLAIM NAME	LAST ASSMT.	BLM SERIAL NUMBER	CLAIM NAME	LAST ASSMT.
58694	HOPE #4	1985	58695	HOPE #5	1985
58696	HOPE #6	1985			

*Vacated
proof furnished
9-3-87 cd*

A MC 58424 thru 58443; 58468 thru 58479

978

A MC 97680 thru 97683; 110687

SENDER: Complete items 1, 2, 3 and 4. 58479

Put your address in the "RETURN TO" space on the reverse side. Failure to do this will prevent this card from being returned to you. The return receipt fee will provide you the name of the person delivered to and the date of delivery. For additional fees the following services are available. Consult postmaster for fees and check box(es) for service(s) requested.

Show to whom, date and address of delivery.

2. Restricted Delivery.

3. Article Addressed to:

Lester Cox
Rt 1, Box 739
Miami, AZ 85539

1555 99

4. Type of Service:

- Registered
- Certified
- Express Mail
- Insured
- COD

Article Number

764617

Always obtain signature of addressee or agent and DATE DELIVERED.

5. Signature - Addressee

X *Lester Cox*

Signature - Agent

X

7. Date of Delivery

3-17-87

[Signature]

8. Addressee's Address (ONLY if requested and fee paid)

PS Form 3811, July 1983 447-845

DOMESTIC RETURN RECEIPT

**UNITED STATES POSTAL SERVICE
OFFICIAL BUSINESS**



**PENALTY FOR PRIVATE
USE, \$300**

SENDER INSTRUCTIONS

Print your name, address, and ZIP Code in the space below.

- **Complete items 1, 2, 3, and 4 on the reverse.**
- **Attach to front of article if space permits, otherwise affix to back of article.**
- **Endorse article "Return Receipt Requested" adjacent to number.**

**RETURN
TO**



(Name of Sender)

(No. and Street, Apt., Suite, P.O. Box or R.D. No.)

(City, State, and ZIP Code)

**Bureau of Land Management
Arizona State Office
P. O. Box 16563
Phoenix, Ariz 85011**



United States Department of the Interior

BUREAU OF LAND MANAGEMENT
ARIZONA STATE OFFICE
3707 N. 7th Street
Phoenix, Arizona 85014
(602) 241-5550

IN REPLY REFER TO:

(943)-ljc)
A MC 58399 ✓
97680
110687

March 9, 1987

CERTIFIED MAIL--RETURN RECEIPT REQUESTED

Mining Claimant(s)
as Shown on the
Attached Sheet

Mining Claim(s)
as Shown on the
Attached Sheets 1 thru 5

DECISION
MINING CLAIMS DECLARED ABANDONED

The Federal Land Policy and Management Act (FLPMA) of 1976, 43 U.S.C. 1744, and the implementing regulations in 43 CFR 3833.2, require an annual filing for all mining claims recorded with the Bureau of Land Management. The Act provides that failure to file evidence of annual assessment work or a notice of intention to hold by December 30 each year shall be deemed conclusively to constitute an abandonment of the claim and it is void by operation of law. The constitutionality of Section 314 of FLPMA was upheld on April 1, 1985 by the United States Supreme Court in U.S. et al. v. Lock et al., No. 83-1394.

The Bureau of Land Management records do not show receipt of either an affidavit of annual assessment work performed or a notice of intention to hold for the claim(s) listed on the attached sheet(s) for the 1985-1986 assessment year.

If you did timely file an affidavit or notice of intention to hold with the Bureau of Land Management during 1986, notify this office. Please furnish a copy of the affidavit showing the Bureau of Land Management date and time stamp or other evidence of receipt by our office.

Your proof must show the required document was timely filed with the Bureau of Land Management during 1986, otherwise, it will not be accepted. The evidence must be received in this office no later than 30 days from receipt of this decision. If the proof is not furnished during this 30 day period, the claim(s) will be removed from our records as abandoned and void.

John T. Mezes
Chief, Branch of Lands &
Minerals Operations

LEAD OWNER

COX LESTER
RT 1 BOX 739
MIAMI

AZ 85539

CO-OWNERS
COX WILMA
FRYE VALDON

ARIZONA

LEAD FILE NUMBER - 58399

BLM SERIAL NUMBER	CLAIM NAME	LAST ASSMT.	BLM SERIAL NUMBER	CLAIM NAME	LAST ASSMT.
58424	WILMA J COX #1	1985	58468	WYMINCO #601	1985
58469	WYMINCO #602A	1985	58470	WYMINCO #603A	1985
58471	WYMINCO #604A	1985	58472	WYMINCO #605A	1985
58473	WYMINCO #606A	1985	58474	WYMINCO #607A	1985
58475	WYMINCO #608A	1985	58476	WYMINCO #609A	1985
58477	WYMINCO #610A	1985	58478	WYMINCO #611A	1985
58479	WYMINCO #612A	1985			

*Closed 3-9-87
~~58424~~, 58468 — 58479*

58424 — 58443

**ENTERED IN COMPUTER
ENTERED IN COMPUTER**

5-27-87 lji

LEAD OWNER

COX LESTER
 RT 1 BOX 739
 MIAMI AZ 85539

CO-OWNERS
 COX WILMA
 FRYE VALDON
 COX LESTER
 COX WILMA
 FRY VALDEN

ARIZONA

LEAD FILE NUMBER - 58399

BLM SERIAL NUMBER	CLAIM NAME	LAST ASSMT.	BLM SERIAL NUMBER	CLAIM NAME	LAST ASSMT.
58425	WILMA J COX #2	1985	58426	WILMA J COX #3	1985
58427	WILMA J COX #4	1985	58428	WILMA J COX #5	1985
58429	WILMA J COX #6	1985	58430	WILMA J COX #7	1985
58431	WILMA J COX #8	1985	58432	WILMA J COX #10	1985
58433	WILMA J COX #12	1985			

LEAD OWNER

COX LESTER
RT 1 BOX 739
MIAMI AZ 85539

CO-OWNERS
COX WILMA
FRYE VALDON
COX LESTER
COX WILMA

ARIZONA LEAD FILE NUMBER - 58399

BLM SERIAL NUMBER	CLAIM NAME	LAST ASSMT.	BLM SERIAL NUMBER	CLAIM NAME	LAST ASSMT.
58434	WILMA J COX #15	1985	58435	WILMA J COX #17	1985
58436	WILMA J COX #19	1985	58437	WILMA J COX #20	1985
58438	WILMA J COX #21	1985	58439	WILMA J COX #22	1985
58440	WILMA J COX #23	1985	58441	WILMA J COX #36	1985
58442	WILMA J COX #41	1985	58443	WILMA J COX #42	1985



1986

MISSING ASSESSMENT LIST BY SERIAL NUMBER

PAGE 004

LEAD OWNER

COX LESTER
RT 1 BOX 739
MIAMI

AZ 85539

CO-OWNERS
FRYE VALDON

ARIZONA

LEAD FILE NUMBER -

BLM SERIAL NUMBER	CLAIM NAME	LAST ASSMT.	BLM SERIAL NUMBER	CLAIM NAME	LAST ASSMT.
97680	FRYE #1	1985			
97681	FRYE #2	1985	97682	FRYE #3	1985
97683	FRYE #4	1985			

1986

MISSING ASSESSMENT LIST BY SERIAL NUMBER

PAGE 005

LEAD OWNER

COX LESTER
RT 1 BOX 739
MIAMI AZ 85539

CO-OWNERS
NONE

ARIZONA LEAD FILE NUMBER -

BLM SERIAL NUMBER	CLAIM NAME	LAST ASSMT.	BLM SERIAL NUMBER	CLAIM NAME	LAST ASSMT.
110687	FOERSTER	1985			



United States Department of the Interior

IN REPLY REFER TO:

(943 TR)

A MC 58399-423

BUREAU OF LAND MANAGEMENT
ARIZONA STATE OFFICE
3707 N. 7th Street
Phoenix, Arizona 85014

October 1, 1985

CERTIFIED MAIL - RETURN RECEIPT REQUESTED

Clarence Via
1769 S. 74th St.
Mesa, Arizona 85208

DECISION
MINING CLAIMS DECLARED ABANDONED

The Federal Land Policy and Management Act (FLPMA) of 1976, 43 U.S.C. 1744, and the implementing regulations in 43 CFR 3833.2, require an annual filing for all mining claims recorded with the Bureau of Land Management. The Act provides that failure to file evidence of annual assessment work or a notice of intention to hold by December 30 each year shall be deemed conclusively to constitute an abandonment of the claim and it is void by operation of law. The constitutionality of Section 314 of FLPMA was upheld on April 1, 1985 by the United States Supreme Court in U.S. et al v. Locke et al, No. 83-1394.

The Bureau of Land Management records do not show receipt of either an affidavit of annual assessment work performed or a notice of intention to hold for the claims listed on the attached sheet during the year(s) cited.

If you did timely file an affidavit or notice of intention to hold with the Bureau of Land Management during the stated year(s), notify this office. Please furnish one of the following for each missing year: (1) a letter of acknowledgement from this office; (2) a postcard of acknowledgement (BLM Form 3830-1); (3) a copy of the affidavit showing the Bureau of Land Management date and time stamp; or (4) other evidence of receipt by our office.

Your proof must show the required documents were timely filed with the Bureau of Land Management for the year(s) shown as missing, otherwise, they will not be accepted. The evidence must be received in this office no later than 30 days from receipt of this decision. If the proof is not furnished during this 30 day period, the claim(s) listed will be removed from our records as abandoned and void.

*No appeal filed Case Closed
2/10/86 SK*

58399-58423

John T. Mezes
Chief, Branch of Lands &
Minerals Operations

An annual filing was not received for the following:

<u>A MC Serial No.</u>	<u>Claim Name</u>	<u>Year</u>
58399 thru 58423	Falls 1 thru 14 Falls Extension 15 thru 25	1983 and 1984



United States Department of the Interior

IN REPLY REFER TO:

(943 TR)

A MC 58588

BUREAU OF LAND MANAGEMENT
ARIZONA STATE OFFICE
3707 N. 7th Street
Phoenix, Arizona 85014

October 1, 1985

CERTIFIED MAIL - RETURN RECEIPT REQUESTED

Charles E. Marshall
Host Ventures
Suite 8A Luhrs Arcade
11 W. Jefferson
Phoenix, Arizona 85003

DECISION
MINING CLAIMS DECLARED ABANDONED

The Federal Land Policy and Management Act (FLPMA) of 1976, 43 U.S.C. 1744, and the implementing regulations in 43 CFR 3833.2, require an annual filing for all mining claims recorded with the Bureau of Land Management. The Act provides that failure to file evidence of annual assessment work or a notice of intention to hold by December 30 each year shall be deemed conclusively to constitute an abandonment of the claim and it is void by operation of law. The constitutionality of Section 314 of FLPMA was upheld on April 1, 1985 by the United States Supreme Court in U.S. et al v. Locke et al, No. 83-1394.

The Bureau of Land Management records do not show receipt of either an affidavit of annual assessment work performed or a notice of intention to hold for the claims listed on the attached sheet during the year(s) cited.

If you did timely file an affidavit or notice of intention to hold with the Bureau of Land Management during the stated year(s), notify this office. Please furnish one of the following for each missing year: (1) a letter of acknowledgement from this office; (2) a postcard of acknowledgement (BLM Form 3830-1); (3) a copy of the affidavit showing the Bureau of Land Management date and time stamp; or (4) other evidence of receipt by our office.

Your proof must show the required documents were timely filed with the Bureau of Land Management for the year(s) shown as missing, otherwise, they will not be accepted. The evidence must be received in this office no later than 30 days from receipt of this decision. If the proof is not furnished during this 30 day period, the claim(s) listed will be removed from our records as abandoned and void.

John T. Mezes
Chief, Branch of Lands &
Minerals Operations

No appeal filed Case closed

58588

2/10/86

SK

An annual filing was not received for the following:

<u>A MC Serial No.</u>	<u>Claim Name</u>	<u>Year</u>
58588	Red Bluff #50	1980 thru 1984

RILEY, CARLOCK & APPLEWHITE

A PROFESSIONAL ASSOCIATION

ATTORNEYS AT LAW

2600 THE ARIZONA BANK BUILDING

101 NORTH FIRST AVENUE

PHOENIX, ARIZONA 85003-1973

602/258-7701

FRANCIS J. RILEY
(1907-1982)

GEORGE READ CARLOCK
WILLIAM F. WILDER
W JOHN LISCHER
JAMES D. O'NEIL
JOHN W. WALL
DAVID L. CASE
PAUL M.B. DE BLANK
MICHAEL J. BROPHY
ROLAND J. LAVALLEE
CHARLES W. WHETSTINE
WILLIAM P. CONNEALY
MARK V. SCHEEHLE
MICHAEL C. COX
RICHARD E. ONEY

SAM P. APPLEWHITE III
N. WARNER LEE
RAYMOND M. HUNTER
CHARLES L. CHESTER
JAMES E. BROPHY III
JAMES M. MARLAR
A. DANIEL SHEFFIELD, JR.
RICHARD N. MORRISON
ABIGAIL CARSON BERGER
DAVID J. HAMILTON
NORMAN D. JAMES
JARED G. PARKER
MICHAEL D. MOBERLY

SUN CITY OFFICE

10451 PALMERAS DRIVE
SUITE L-201

BELL PLAZA PROFESSIONAL BLDG.
SUN CITY, ARIZONA 85373-2013
933-0134

June 5, 1984

Bureau of Land Management
3707 North Seventh Street
Phoenix, Arizona 85014

Attention: Ms. Nancy Garneau

Re: Red Bluff #35 and #36

Dear Sir or Madam:

This letter is written on behalf of our client, Host Ventures Limited, which has leased certain unpatented lode mining claims known as the Red Bluff claims from Mr. Charles E. Marshall, situated in portions of Township 5 North, Range 14 East, Gila and Salt River Meridian.

Mr. Marshall was contacted by Ms. Nancy Garneau on June 4, 1984, in regard to two of the Red Bluff claims, #35 and #36. Two location notices were filed with BLM for each of these claims, placing them in different locations, as follows:

<u>Claim</u>	<u>Book/Page</u>	<u>Date of Location</u>	<u>Section</u>	<u>AMC No.</u>
Red Bluff #35	377/942	4/23/75	32	58616
Red Bluff #35	385/340	6/11/75	31	58630
Red Bluff #36	377/943	4/23/75	32	58617
Red Bluff #36	385/341	6/11/75	31	58631

Mr. Marshall contacted me, as our client has generally been maintaining these claims pursuant to the lease made between Mr. Marshall and our client.

After reviewing our files and discussing this matter with Mr. Marshall, we have determined that the correct location notices for these claims are those recorded in Book 385, at

58630, 58631

RECEIVED
B.L.M. AZ STATE OFFICE

JUN 6 1984

07.45 A.M.
PHOENIX, ARIZONA


RYLEY, CARLOCK & APPLEWHITE

Bureau of Land Management
June 5, 1984
Page Two

pages 340 and 341, respectively, as these claims were in fact located in Section 31. Our records also show that the serial numbers assigned to these claims are those shown in the affidavits of labor filed with BLM for the 1979-1980, 1980-1981, 1981-1982 and 1982-1983 assessment years, i.e., AMC 58630 and 58631, respectively. Apparently, there is a discrepancy between our records and the serial numbers assigned to each set of claims by BLM. If this is the case, I would appreciate receiving copies of the location notices showing the correct serial numbers. Please charge such copying to my law firm's account. In any event, the correct location notices are those described above, which place these claims in Section 31.

I hope that this letter clarifies this confused situation. If you have any further questions concerning the Red Bluff claims, please contact me.

Very truly yours,



Norman D. James

NDJ:jrt
cc: Charles E. Marshall

RECEIVED
B.L.M. AZ STATE OFFICE

JUN 6 1984

07.45 A.M.
PHOENIX, ARIZONA

UNITED STATES
DEPARTMENT OF THE INTERIOR
BUREAU OF LAND MANAGEMENT

SHORT NOTE TRANSMITTAL

June 8, 1984

(Date)


TO : Norman D. James
FROM : Nancy L. Garneau
SUBJECT: Red Bluff Mining Claims

As requested in your letter dated June 5, 1984, enclosed are copies of the subject location notices and a print-out of our computer record.

Your letter states the claims are in section 31. Therefore, we are closing our files for A MC 58630 and A MC 58631 and shall refer to A MC 58616 and A MC 58617, unless we hear differently from you.

Nancy

Cases closed



[Faint, illegible text, likely bleed-through from the reverse side of the page.]

[Faint, illegible text, likely bleed-through from the reverse side of the page.]



NOTICE!!

These documents have been scanned!

Do not place un-scanned documents beneath this notice!

Do not remove this notice from this file!

GPO Jacket No. 560-102
Print Order 61549
Rise Business Services, LLC
Job=AZ15 9/17/2019



Box Number= AZ15256



Claim Begin-End: AMC058399-AMC058792

3 Transfers



AZ15256-6

AMC058298-AMC060025



6 copies
58399

Westinghouse
Electric Corporation

Suite 704 - URD
3900 South Wadsworth Boulevard
Lakewood Colorado 80235
Tel: 303 987 4318

May 19, 1988

Chief, Branch of Lands and Minerals Operations
U.S. Department of the Interior
Bureau of Land Management
Arizona State Office
3707 N. 7th Street
Phoenix, AZ 85014

Re: Abandonment of Mining Claims

Dear Sir:

This is to advise that Westinghouse Electric Corporation is abandoning the following lode mining claims located in Gila County, Arizona by not performing annual assessment work:

Lode Mining Claims:	Wymenco #100 thru #102 Amended	A MC 58444-58446 ✓
	Wymenco #103 Rerecorded	A MC 58447 ✓
	Wymenco #104 Amended	A MC 58448 ✓
	Wymenco #105A	A MC 93249 ✓
	Wymenco #106A Amended	A MC 93250 ✓
	Wymenco #107 Amended	A MC 58451 ✓
	Wymenco #108 thru #111 Rerecorded	A MC 58452-58455 ✓
	Wymenco #112	A MC 93251 ✓
	Wymenco #113 Amended	A MC 93252 ✓
	Wymenco #501 Rerecorded	A MC 51652 ✓
	Wymenco #502 Amended	A MC 51653 ✓
	Wymenco #503 Rerecorded	A MC 51654 ✓
	Wymenco #504 thru #505	A MC 93257-93258 ✓
	Wymenco #705 thru #707 Amended	A MC 52861-52863 ✓
	Wymenco #708	A MC 93260 ✓
	Jon #1 thru #6 Amended	A MC 52761-52766 ✓
	Don #1 Amended	A MC 52751 ✓
	Laranne Amended	A MC 93261 ✓
	C.M. #300 thru #346	A MC 107991-108037 ✓
	Debbie #1 thru #8	A MC 113603-113610 ✓
	Debbie #9 thru #10 Amended	A MC 113611-113612 ✓
	Debbie #11	A MC 113613 ✓
	Debbie #12 thru #13	A MC 113614-113615 ✓
	Debbie #14	A MC 113616 ✓

ENTERED IN COMPUTER

5/23/88 cd

RECEIVED
B.L.M. AZ STATE OFFICE

MAY 23 1988

7:45 A.M.
PHOENIX, ARIZONA

Ltr. to Chf., Br. of Lands and Minerals Ops.,
US Dept. of the Interior, BLM, Ariz. State
Office, Re: Abandonment of Mining Claims
May 19, 1988
Page 2

Also abandoned will be the following Mill Sites:

Aztec Mill Sites #1 thru #39

A MC 34385-34423

Very truly yours,



Hilde Tomooka
Explo/Land Coord/Administrator

RECEIVED
B.L.M. AZ STATE OFFICE

MAY 23 1988

7:45 A.M.
PHOENIX, ARIZONA



4 copies

**Westinghouse
Electric Corporation**

Suite 704 - URD
3900 South Wadsworth Boulevard
Lakewood Colorado 80235
Tel: 303 987 4318

May 19, 1988

Chief, Branch of Lands and Minerals Operations
U.S. Department of the Interior
Bureau of Land Management
Arizona State Office
3707 N. 7th Street
Phoenix, AZ 85014

Re: Transfer of Mining Claims

Dear Sir:

This is to advise that the following Mining Claims have been conveyed from Westinghouse Electric Corporation to Charlie and Burnelle Nichols as per the attached Deed of Reconveyance. (The deed is presently being recorded and Mr. Nichols will send you a copy of the recorded instrument upon receipt.)

Lode Mining Claims:	Hope #1 and #2 Amended	A MC 58691-58692 ✓
	Hope #3 Relocation	A MC 203751 ✓
	Hope #4 thru #6 Amended	A MC 58694-58696 ✓
	Hope #8 thru #15 Amended	A MC 58698-58705 ✓
	Hope #2A Relocation Amended	A MC 203750
	Workman #1 thru #4 Amended	A MC 60954-60957 ✓
	Workman #6 thru #9 Amended	A MC 60959-60962
	Workman #10 Relocation	A MC 203752 ✓
	Workman #12 thru #13 Relocation	A MC 203753-203754
	Workman #14 Amended	A MC 60967
	Workman #16 Amended	A MC 60969
	Workman #17A	A MC 93262 ✓
	Big Joe #1 thru #9 Amended	A MC 58681-58689 ✓
	Little Joe #1 Relocation	A MC 203755
	Little Joe #2 thru #9 Amended	A MC 52768-52775 ✓
	Little Joe #10 Relocation	A MC 203756
	Amended	
	Little Joe #11 Amended	A MC 52777

Very truly yours,

Hilde Tomooka
Hilde Tomooka
Explo/Land Coord/Administrator

Encl: A/S

cc: Charlie Nichols

**RECEIVED
B.L.M. AZ STATE OFFICE**

MAY 23 1988

**7:45 A.M.
PHOENIX, ARIZONA**

entered on computer 5/18/88 ed

DEED OF RECONVEYANCE

THIS DEED OF RECONVEYANCE, made this 16th day of May, 1988, by and between WESTINGHOUSE ELECTRIC CORPORATION, a Pennsylvania corporation, hereinafter referred to as "GRANTOR", and CHARLIE B. and BURNELLE NICHOLS, husband and wife, hereinafter referred to as "GRANTEE",

WITNESSETH, that GRANTOR, for and in consideration of the sum of Ten Dollars (\$10.00) cash in hand paid by GRANTEE to GRANTOR and for other good and valuable consideration, the receipt and adequacy of which are hereby acknowledged, does hereby CONVEY, quitclaim, grant, release and assign unto GRANTEE all the right, title, interest, claim and demand which GRANTOR has in, to and under those certain unpatented lode mining claims located in Gila County, State of Arizona, more particularly described in Exhibit "A", attached hereto and made a part hereof, together with all the rights, privileges, and franchises thereto, incident, appendant and appurtenant, or therewith usually had and enjoyed.

TO HAVE AND TO HOLD the same unto the GRANTEE, its heirs, successors, and assigns, forever.

IN WITNESS WHEREOF, GRANTOR has executed this Deed of Reconveyance the day, month and year first hereinabove written.

WESTINGHOUSE ELECTRIC CORPORATION

ATTEST:

[Signature]

By: E. J. Miles

STATE OF PENNSYLVANIA)
COUNTY OF ALLEGHENY) ss.

The foregoing instrument was acknowledged before me this 16 day of May, 1988 by E. J. Miles, General Manager, Uranium Resources Division of Westinghouse Electric Corporation and XXXX, XXXXX of Westinghouse Electric Corporation, who acknowledged to me that they executed the within instrument for the uses, purposes and considerations therein expressed on behalf of the Corporation, and that they are duly authorized to do so.

Witness my hand and official seal.

Paulette Slonska
PAULETTE SLONSKA, NOTARY PUBLIC
MONROEVILLE BOROUGH, ALLEGHENY COUNTY
MY COMMISSION EXPIRES MARCH 10, 1990
Notary Public

My commission expires March, Pennsylvania Association of Notaries

RECEIVED
B.L.M. AZ STATE OFFICE
MAY 23 1988
7:45 A.M.
PHOENIX, ARIZONA

EXHIBIT "A"

Attached to and made a part of that certain Deed of Reconveyance from Westinghouse Electric Corporation to Charlie B. and Burnelle Nichols dated the 16th day of May, 1988.

CLAIM NAME	BLM SERIAL #	Recorded in the Official Records of Gila County, AZ		LOCATION
		DOCKET	PAGE	
Hope #1 Amended	A MC 58691	*6 591	343 474-475	T. 6 N, R. 14 E, Sec. 29 & 30
Hope #2 Amended	A MC 58692	*6 591	344 494-495	T. 6 N, R. 14 E, Sec. 30
Hope #3 (Relocation of Hope #3, 'Docket *6, Page 345, AMC 58693)	A MC 203751	591	446-447	T. 6 N, R. 14 E, Sec. 19, 20, 29 & 30
Hope #4 Amended	A MC 58694	*6 591	346 492-493	T. 6 N, R. 14 E, Sec. 29
Hope #5 Amended	A MC 58695	*6 591	347 490-491	T. 6 N, R. 14 E, Sec. 29 & 30
Hope #6 Amended	A MC 58696	*6 591	348 544-545	T. 6 N, R. 14 E, Sec. 29 & 30
Hope #8 Amended	A MC 58698	*6 591	350 528-529	T. 6 N, R. 14 E, Sec. 29 & 30
Hope #9 Amended	A MC 58699	*6 591 600	351 486-487 20-21	T. 6 N, R. 14 E, Sec. 29 & 30
Hope #10 Amended	A MC 58700	*6 591	352 484-485	T. 6 N, R. 14 E, Sec. 29
Hope #11 Amended	A MC 58701	*6 591	353 488-489	T. 6 N, R. 14 E, Sec. 29
Hope #12 Amended	A MC 58702	*6 591	354 542-543	T. 6 N, R. 14 E, Sec. 29
Hope #13 Amended	A MC 58703	*6 591	355 496-497	T. 6 N, R. 14 E, Sec. 29
Hope #14 Amended	A MC 58704	*6 591	356 498-499	T. 6 N, R. 14 E, Sec. 29
Hope #15 Amended	A MC 58705	*6 591	357 500-501	T. 6 N, R. 14 E, Sec. 29
Hope #2A Amended (Relocation of Hope #2-A, Docket 461, Page 49 and Docket 463, Page 891-892 (Map), A MC 31994)	A MC 203750	591 600	434-435 18-19	T. 6 N, R. 14 E, Sec. 29

*and Docket 516, Page 505 (Map)

RECEIVED
B.L.M. AZ STATE OFFICE

MAY 23 1988

7:45 A.M.
PHOENIX, ARIZONA

EXHIBIT "A"

Attached to and made a part of that certain Deed of Reconveyance from Westinghouse Electric Corporation to Charlie B. and Burnelle Nichols dated the 16th day of May, 1988.

<u>CLAIM NAME</u>	<u>BLM SERIAL #</u>	<u>Recorded in the Official Records of Gila County, AZ</u>		<u>LOCATION</u>
		<u>DOCKET</u>	<u>PAGE</u>	
Workman #1 Amended	A MC 60954	6 *12 591	159 103 546-547	T. 6 N, R. 14 E, Sec. 19
Workman #2 Amended	A MC 60955	6 *12 591	160 104 566-567	T. 6 N, R. 14 E, Sec. 19
Workman #3 Amended	A MC 60956	6 *12 591	161 105 560-561	T. 6 N, R. 14 E, Sec. 19
Workman #4 Amended	A MC 60957	6 *12 591	162 106 548-549	T. 6 N, R. 14 E, Sec. 19
Workman #6 Amended	A MC 60959	6 *12 591	164 108 550-551	T. 6 N, R. 14 E, Sec. 19
Workman #7 Amended	A MC 60960	6 *12 591	165 109 530-531	T. 6 N, R. 14 E, Sec. 19
Workman #8 Amended	A MC 60961	6 *12 591	248 110 462-463	T. 6 N, R. 14 E, Sec. 19
Workman #9 Amended	A MC 60962	6 *12 591	249 111 464-465	T. 6 N, R. 14 E, Sec. 19
Workman #10 (Relocation of Workman #10 Amended, A MC 60963)	A MC 203752	591	440-441	T. 6 N, R. 14 E, Sec. 19 & 30
Workman #12 (Relocation of Workman #12 Amended, A MC 60965)	A MC 203753	591	436-437	T. 6 N, R. 14 E, Sec. 19
Workman #13 (Relocation of Workman #13 Amended, A MC 60966)	A MC 203754	591	438-439	T. 6 N, R. 14 E, Sec. 19 & 20
Workman #14 Amended	A MC 60967	6 *12 591	361 116 466-467	T. 6 N, R. 14 E, Sec. 19 & 20
Workman #16 Amended	A MC 60969	*12 591	118 534-535	T. 6 N, R. 14 E, Sec. 19
Workman #17-A	A MC 93262	488	680-681	T. 6 N, R. 14 E, Sec. 19 & 30

*and Docket 516, Page 503 (Map)

RECEIVED
B.L.M. AZ STATE OFFICE

MAY 23 1988

7:45 A.M.
PHOENIX, ARIZO

EXHIBIT "A"

Attached to and made a part of that certain Deed of Reconveyance from Westinghouse Electric Corporation to Charlie B. and Burnelle Nichols dated the 16th day of May, 1988.

CLAIM NAME	BLM SERIAL #	Recorded in the Official Records of Gila County, AZ		LOCATION
		DOCKET	PAGE	
Little Joe #1 (Relocation of Little Joe #1 Amended, Docket *37, Page 175, A MC 52767)	A MC 203755	591	442-443	T. 6 N, R. 14 E, Sec. 18 & 19 Docket 6, Page 335, Docket 12, Page 271 and
Little Joe #2 Amended	A MC 52768	6 *12 591	336 272 468-469	T. 6 N, R. 14 E, Sec. 19
Little Joe #3 Amended	A MC 52769	6 *12 591	337 273 470-471	T. 6 N, R. 14 E, Sec. 19
Little Joe #4 Amended	A MC 52770	6 *12 591	338 274 552-553	T. 6 N, R. 14 E, Sec. 19
Little Joe #5 Amended	A MC 52771	6 *12 591	339 275 554-555	T. 6 N, R. 14 E, Sec. 19
Little Joe #6 Amended	A MC 52772	6 *12 591	340 276 574-575	T. 6 N, R. 14 E, Sec. 19
Little Joe #7 Amended	A MC 52773	6 *12 591	341 277 472-473	T. 6 N, R. 14 E, Sec. 19
Little Joe #8 Amended	A MC 52774	6 *12 591	342 278 556-557	T. 6 N, R. 14 E, Sec. 18 & 19
Little Joe #9 Amended	A MC 52775	7 12 *37 591	235 279 169 558-559	T. 6 N, R. 14 E, Sec. 19
Little Joe #10 Amnd. (Relocation of Little Joe #10 Amended, and Docket *37, Page 170, A MC 52776)	A MC 203756	591 600	444-445 30-31	T. 6 N, R. 14 E, Sec. 19 Docket 7, Page 236, Docket 12, Page 280
Little Joe #11 Amended	A MC 52777	*7 591 600	237 526-527 32-33	T. 6 N, R. 14 E, Sec. 19

*and Docket 516, Page 502 (Map)

RECEIVED
B.L.M. AZ STATE OFFICE

MAY 23 1988

7:45 A.M.
PHOENIX, ARIZONA

EXHIBIT "A"

Attached to and made a part of that certain Deed of Reconveyance from Westinghouse Electric Corporation to Charlie B. and Burnelle Nichols dated the 16th day of May, 1988.

CLAIM NAME	BLM SERIAL #	Recorded in the Official Records of Gila County, AZ		LOCATION
		DOCKET	PAGE	
Big Joe #1 Amended	A MC 58681	*12 591	263 516-517	T. 6 N, R. 13 E, Sec. 13 & 24, & T. 6 N, R. 14 E, Sec. 18
Big Joe #2 Amended	A MC 58682	*12 591	264 518-519	T. 6 N, R. 13 E, Sec. 24 & T. 6 N, R. 14 E, Sec. 19
Big Joe #3 Amended	A MC 58683	*12 591	265 520-521	T. 6 N, R. 13 E, Sec. 24 & T. 6 N, R. 14 E, Sec. 19
Big Joe #4 Amended	A MC 58684	*12 591	266 522-523	T. 6 N, R. 13 E, Sec. 24 & T. 6 N, R. 14 E, Sec. 19
Big Joe #5 Amended	A MC 58685	*12 591	267 480-481	T. 6 N, R. 13 E, Sec. 24 & T. 6 N, R. 14 E, Sec. 19
Big Joe #6 Amended	A MC 58686	*12 591 600	268 478-479 28-29	T. 6 N, R. 13 E, Sec. 24 & T. 6 N, R. 14 E, Sec. 19
Big Joe #7 Amended	A MC 58687	*12 591	269 476-477	T. 6 N, R. 13 E, Sec. 24 & T. 6 N, R. 14 E, Sec. 19
Big Joe #8 Amended	A MC 58688	*12 591	270 524-525	T. 6 N, R. 13 E, Sec. 13 & 24
Big Joe #9 Amended	A MC 58689	*17 591	414 450-451	T. 6 N, R. 13 E, Sec. 24

*and Docket 516, Page 501 (Map)

RECEIVED
B.L.M. AZ STATE OFFICE

MAY 23 1988

7:45 A.M.
PHOENIX, ARIZONA

107978
58485
epi

KNOW ALL MEN BY THESE PRESENTS:

that WYOMING MINERAL CORPORATION, 1900 South Wadsworth Boulevard, Lakewood, Colorado 80225, herein designated as "Grantor," for and in consideration of the sum of ten dollars (\$10.00) and other good and valuable consideration, the receipt and sufficiency of which is hereby acknowledged, does hereby quitclaim, grant, convey, release and assign unto LESTER L. COX, HARRY A. STEWART, JR., and GIANT MIDWAY DEVELOPMENT COMPANY, INC., 3440 North 16th Street, Suite 6, Phoenix, Arizona 85016 herein designated as "Grantee," the following unpatented lode mining claims situated in Gila County, State of Arizona and on file and recorded with the Bureau of Land Management:

Claim Name and Number	Pocket (Gila County)	Page (Gila County)	BLM Serial #
WYM 1041-1045	505	207-216	AMC 107970 thru 107982 ✓
Wyminco 1046-1049	414	174-177	AMC 58465 thru 58488 ✓ 58485-58488
WYM 1050-1051	505	217-220	AMC 107983 - 107984 ✓
Wyminco 1052-1053	414	180-181	AMC 58491 - 58492 ✓ 58491-58492
WYM 1054	505	221-222	AMC 107985 ✓
Wyminco 1055-1070	414	183-198	AMC 58454 - 58509 ✓ 58494-58509
WYM 1071-1075	505	223-232	AMC 107986 - 107996 ✓
Wyminco 1076-1080	414	204-208	AMC 58515 - 58519 ✓ 58515-58519

TO HAVE AND TO HOLD unto Grantee, his heirs, successors, and assigns forever.

IN WITNESS WHEREOF, the parties hereto have caused this instrument to be executed this _____ day of _____ 1981.

WYOMING MINERAL CORPORATION

BY: _____

ATTEST: R. H. Henry
R. H. Henry, Assistant Secretary
STATE OF COLORADO)
County of Jefferson) SS

Subscribed and sworn to before me this _____ day of _____, A.D. 1981.

NOTARY PUBLIC

My Commission expires: August 24 1981

RECEIVED
B.L.M. AZ STATE OFFICE
NOV 14 12 17 PM '88
PHOENIX, ARIZONA

Record previously updated.
no Action Req'd.
12-2-88
epi

THIS PAGE WILL NOT REPRODUCE SATISFACTORILY

QUITCLAIM DEED

107978
58485
Lji

KNOW ALL MEN BY THESE PRESENTS:

that WYOMING MINERAL CORPORATION, 1900 South Wadsworth Boulevard, Lakewood, Colorado 80235, herein designated as "Grantor," for and in consideration of the sum of ten dollars (\$10.00) and other good and valuable consideration, the receipt and sufficiency of which is hereby acknowledged, does hereby quitclaim, grant, convey, release and assign unto LESTER L. COX, HARRY A. STEWART, JR., and GIANT MIDWAY DEVELOPMENT COMPANY, INC., 3440 North 16th Street, Suite 8, Phoenix, Arizona 85016 herein designated as "Grantee," the following unpatented lode mining claims situated in Gila County, State of Arizona and on file and recorded with the Bureau of Land Management:

<u>Claim Name and Number</u>	<u>Pocket (Gila County)</u>	<u>Page (Gila County)</u>	<u>BLM Serial #</u>
WYM 1041-1045	505	207-216	AMC 107978 thru 107982
Wyminco 1046-1049	414	174-177	AMC 58485 thru 58488
WYM 1050-1051	505	217-220	AMC 107983 - 107984
Wyminco 1052-1053	414	180-181	AMC 58491 - 58492
WYM 1054	505	221-222	AMC 107985
Wyminco 1055-1070	414	183-198	AMC 58494 - 58509
WYM 1071-1075	505	223-232	AMC 107986 - 107990
Wyminco 1076-1080	414	204-208	AMC 58515 - 58519

TO HAVE AND TO HOLD unto Grantee, his heirs, successors, and assigns forever.

IN WITNESS WHEREOF, the parties hereto have caused this instrument to be executed this _____ day of _____

WYOMING MINERAL CORPORATION

BY: _____

R. H. Henry, Assistant Secretary

STATE OF COLORADO)

) SS

County of Jefferson)

Subscribed and sworn to before me this _____ day of _____, A.D. 1981.

NOTARY PUBLIC

My Commission expires:

August 24 1981

Already on computer

~~11-19-87~~

Lji

DEED OF RECONVEYANCE

THIS DEED, Made this 17th day of MAY, 1985, between Westinghouse Electric Corporation, a Pennsylvania corporation, (successor of interest to Wyoming Mineral Corporation,) whose address is 3900 South Wadsworth Boulevard, Lakewood, Colorado 80235, hereinafter referred to as "party of the first part", and Lester R. Cox, Charles E. Marshall and Harry Stewart, whose address is c/o Stewart and McLean, Ltd., 3440 North 16th Street, Suite 8, Phoenix, Arizona 85016, hereinafter collectively referred to as "party of the second part",

WITNESSETH, That the said party of the first part, for and in consideration of the sum of Ten Dollars (\$10.00) and other valuable consideration, the receipt and sufficiency of which is hereby acknowledged, does hereby CONVEY, quitclaim, grant, release and assign unto the party of the second part, all the right, title, interest, claim and demand which said party of the first part has in, to and under the following described unpatented lode mining claims located in Gila County, State of Arizona, together with all the rights, privileges, and franchises thereto, incident, appendant and appurtenant, or therewith usually had and enjoyed, to wit:

Claim Name and Number	BLM Serial No.	Recorded in the Official Records of Gila County, Az.		Location
		Docket	Page(s)	
Wyminco #601	A MC 52814	413*	976	T. 5N, R. 13E, Sec. 1 & T. 6N, R. 13E, Sec. 36
Wyminco #602 thru Wyminco #610	A MC 52815 thru A MC 52823	413*	977-985	T. 5N, R. 13E, Sec. 1
Wyminco #611	A MC 52824	413*	986	T. 6N, R. 13E, Sec. 36
Wyminco #612 & Wyminco #613	A MC 52825 & A MC 52826	413*	987-988	T. 5N, R. 13E, Sec. 1 & T. 6N, R. 13E, Sec. 36
Wyminco #614 thru Wyminco #620	A MC 52827 thru A MC 52833	413*	989-995	T. 5N, R. 13E, Sec. 1
Wyminco #621 & Wyminco #622	A MC 52834 & A MC 52835	413*	996-997	T. 6N, R. 13E, Sec. 36
Wyminco #623 & Wyminco #624	A MC 52836 & A MC 52837	413*	998-999	T. 5N, R. 13E, Sec. 1 & T. 6N, R. 13E, Sec. 36
Wyminco #625	A MC 52838	413*	1000	T. 5N, R. 13E, Sec. 1
Wyminco #626	A MC 52839	414*	1	T. 5N, R. 13E, Sec. 1 & T. 5N, R. 14E, Sec. 6
Wyminco #627	A MC 52840	414*	2	T. 5N, R. 13E, Sec. 1
Wyminco #628	A MC 52841	414*	3	T. 5N, R. 13E, Sec. 1 & T. 5N, R. 14E, Sec. 6
Wyminco #629	A MC 52842	414*	4	T. 5N, R. 13E, Sec. 1
Wyminco #630	A MC 52843	414*	5	T. 5N, R. 13E, Sec. 1 & T. 5N, R. 14E, Sec. 6
Wyminco #631 thru Wyminco #638	A MC 52844 thru A MC 52851	414*	6-13	T. 5N, R. 13E, Sec. 1
Wyminco #639	A MC 52852	414*	14	T. 6N, R. 14E, Sec. 31
Wyminco #640	A MC 52853	414*	15	T. 5N, R. 14E, Sec. 6 & T. 6N, R. 14E, Sec. 31
Wyminco #641 thru Wyminco #646	A MC 52854 thru A MC 52859	414*	16-21	T. 5N, R. 14E, Sec. 6

*and Docket 516, Page 531. (Map)

RECEIVED

B.L.M. AZ STATE OFFICE

OCT 10 1985

07.45 A.M.

PHOENIX, ARIZONA

TO HAVE AND TO HOLD the same unto the said party of the second part, its heirs, successors, and assigns, forever.

IN WITNESS WHEREOF, The said party of the first part has executed this Deed of Reconveyance this 17th day of May, 1985.

WESTINGHOUSE ELECTRIC CORPORATION


ATTEST: E. J. Miles

By: Theodore Stern
T. Stern
Vice President

STATE OF PENNSYLVANIA }
COUNTY OF ALLEGHENY } ss.

The foregoing instrument was acknowledged before me this 17th day of May, 1985 by Theodore Stern and E. J. Miles.

Witness my hand and official seal.



Joann E. Noble
Notary Public

My Commission Expires:

JOANN E. NOBLE, NOTARY PUBLIC
PITTSBURGH, ALLEGHENY COUNTY
MY COMMISSION EXPIRES SEPT 17, 1988
Member, Pennsylvania Association of Notaries

RECEIVED
B.L.M. AZ STATE OFFICE

OCT 10 1985

07:45 A.M.
PHOENIX, ARIZONA

Page 2 of 2

\$500 ew.
3:45 ck. # 996746
yk

522752

STATE OF ARIZONA, County of Gila, ss:
I do hereby certify that the within instrument was filed and recorded at request of Westinghouse Electric Corp.

Date May 23, 1985 Time 3:45 P. M., Docket 645 Official Records Page S. 780 & 781
Records of Gila County, Arizona.

WITNESS my hand and official seal the day and year first above written.
Westinghouse Electric Corp.
3900 S. Wadsworth Blvd. #704
Lakewood, Co. 80235

INDEXED
COMPARED
MICROFILMED
By Mary V. De Paoli, Recorder
MARY V. DE PAOLI, County Recorder

DEED OF RECONVEYANCE

THIS DEED, Made this 17th day of May, 1985, between Westinghouse Electric Corporation, a Pennsylvania corporation, (successor in interest to Wyoming Mineral Corporation,) whose address is 3900 South Wadsworth Boulevard, Lakewood, Colorado 80235, hereinafter referred to as "party of the first part", and Lester R. Cox, Charles E. Marshall and Harry Stewart, whose address is c/o Stewart and McLean, Ltd., 3440 North 16th Street, Suite 8, Phoenix, Arizona 85016, hereinafter collectively referred to as "party of the second part",

WITNESSETH, That the said party of the first part, for and in consideration of the sum of Ten Dollars (\$10.00) and other valuable consideration, the receipt and sufficiency of which is hereby acknowledged, does hereby CONVEY, quitclaim, grant, release and assign unto the party of the second part, all the right, title, interest, claim and demand which said party of the first part has in, to and under the following described unpatented lode mining claims located in Gila County, State of Arizona, together with all the rights, privileges, and franchises thereto, incident, appendant and appurtenant, or therewith usually had and enjoyed, to wit:

Claim Name and Number	BLM Serial Number	Recorded in the Official Records of Gila County, Az.		
		Docket	Page(s)	Location
Wyminco #400 thru Wyminco #405	A MC 52800 thru A MC 52805	*413	965-970	T. 6N, R. 13E, Sec. 24
Wyminco #406 thru Wyminco #407	A MC 52806 thru A MC 52807	*413	971-972	T. 6N, R. 13E, Sec. 24 & 25

*and Docket 516, Page 519 (Map)

TO HAVE AND TO HOLD the same unto the said party of the second part, its heirs, successors, and assigns, forever.

IN WITNESS WHEREOF, The said party of the first part has executed this Deed of Reconveyance this 17th day of MAY, 1985.

WESTINGHOUSE ELECTRIC CORPORATION


ATTEST: *E. Miles*

By: *Theodore Stern*
T. Stern
Vice President

STATE OF PENNSYLVANIA)
COUNTY OF ALLEGHENY) ss.

The foregoing instrument was acknowledged before me this 17th day of May, 1985 by Theodore Stern and E. J. Miles.

Witness my hand and official seal.



Joann E. Noble
Notary Public

My Commission Expires:

JOANN E. NOBLE, NOTARY PUBLIC
PITTSBURGH-ALLEGHENY COUNTY
MY COMMISSION EXPIRES SEPT. 17, 1988
Member, Pennsylvania Association of Notaries

RECEIVED
B.L.M. AZ STATE OFFICE

OCT 10 1985

07:45 A.M.
PHOENIX, ARIZONA

\$5.00 Env.

3:45

M ch # 996746

522751

STATE OF ARIZONA, County of Gila, ss:

I do hereby certify that the within instrument was filed and recorded at request of Westinghouse Electric Corp.

Date May 23, 1985 Time 3:45 P. M., Docket 645 Official Records Page s 778 & 779
Records of Gila County, Arizona.

WITNESS my hand and official seal the day and year first above written.

Westinghouse Corp.
3900 S. Wadsworth Blvd., #704
Lakewood, Co. 80235

INDEXED
COMPARED
MICROFILMED
PAGES

MARY V. DE PAOLI, County Recorder

By Mary V. De Paoli, Recorder

RECEIVED
B.L.M. AZ STATE OFFICE

OCT 10 1985

07:45 A.M.
PHOENIX, ARIZONA

DEED OF RECONVEYANCE

THIS DEED, Made this 17th day of May, 1985, between Westinghouse Electric Corporation, a Pennsylvania corporation, (successor of interest to Wyoming Mineral Corporation,) whose address is 3900 South Wadsworth Boulevard, Lakewood, Colorado 80235, hereinafter referred to as "party of the first part", and L. W. D. Exploration and Mining Company, Inc., an Arizona corporation, Lester R. Cox and Wilma J. Cox, whose address is R. R. 1, Box 739, Miami, Arizona 85539, hereinafter collectively referred to as "party of the second part",

WITNESSETH, That the said party of the first part, for and in consideration of the sum of Ten Dollars (\$10.00) and other valuable consideration, the receipt and sufficiency of which is hereby acknowledged, does hereby CONVEY, quitclaim, grant, release and assign unto the party of the second part, all the right, title, interest, claim and demand which said party of the first part has in, to and under those certain unpatented lode mining claims, located in Gila County, State of Arizona, more particularly described in Exhibit "A", attached hereto and made a part hereof, together with all the rights, privileges, and franchises thereto, incident, appendant and appurtenant, or therewith usually had and enjoyed.

TO HAVE AND TO HOLD the same unto the said party of the second part, its heirs, successors, and assigns, forever.

IN WITNESS WHEREOF, The said party of the first part has executed this Deed of Reconveyance this 17th day of May, 1985.

WESTINGHOUSE ELECTRIC CORPORATION


ATTEST: *E. J. Miles*

By: *Theodore Stern*
T. Stern
Vice President

STATE OF PENNSYLVANIA)
) ss.
COUNTY OF ALLEGHENY)

The foregoing instrument was acknowledged before me this 17th day of May, 1985 by Theodore Stern and E. J. Miles.

Witness my hand and official seal.



Joann E. Noble
Notary Public

JOANN E. NOBLE, NOTARY PUBLIC
PITTSBURGH, ALLEGHENY COUNTY
MY COMMISSION EXPIRES SEPT. 17, 1988
Member, Pennsylvania Association of Notaries

RECEIVED
B.L.M. AZ STATE OFFICE
OCT 10 1985
07:45 A.M.
PHOENIX, ARIZONA

EXHIBIT "A"

Attached to and made a part of that certain Deed of Reconveyance from Westinghouse Electric Corporation to L. W. D. Exploration and Mining Company, Inc., Lester R. Cox and Wilma J. Cox dated the 17th day of May, 1985.

Claim Name and Number	BLM Serial Number	Recorded in the Official Records of Gila County, Az.		Location
		Docket	Page(s)	
Lucky Stop #1 Amended thru #6-Amended	A MC 52781 thru A MC 52786	6 488	441-446 704-721	T. 6 N, R. 14 E, Sec. 30
Lucky Stop #7 Amended	A MC 52787	6 *7	447 399	T. 6 N, R. 14 E, Sec. 30
Lucky Stop #8 Amended thru #9 Amended	A MC 52788 thru A MC 52789	7 488	107-108 722-727	T. 6 N, R. 14 E, Sec. 30
Lucky Stop #10 Amended	A MC 52790	7 488	400 728-730	T. 6 N, R. 14 E, Sec. 30
Lucky Stop #11	52791	*7	401	T. 6 N, R. 14 E, Sec. 30
Lucky Stop #12 (Fraction)	A MC 52792	*7	402	T. 6 N, R. 14 E, Sec. 30
Lucky Stop #13 (Fraction)	A MC 52793	*7	403	T. 6 N, R. 14 E, Sec. 30 & 31
Lucky Stop #14	A MC 52794	*7	404	T. 6 N, R. 14 E, Sec. 30 & 31
Lucky Stop #15 Amended	A MC 52795	8 488	41 731-733	T. 6 N, R. 14 E, Sec. 30
Lucky Stop #16 Amended	A MC 52796	8 488	42 734-736	T. 6 N, R. 14 E, Sec. 30 & 31
Lucky Stop #17 Amended	A MC 52797	8 488	43 737-739	T. 6 N, R. 14 E, Sec. 31

*and Docket 516, Page 513 (Map)

RECEIVED
B.L.M. AZ STATE OFFICE

OCT 10 1985

07:45 A.M.
PHOENIX, ARIZONA

EXHIBIT "A"

Attached to and made a part of that certain Deed of Reconveyance from Westinghouse Electric Corporation to L. W. D. Exploration and Mining Company, Inc., Lester R. Cox and Wilma J. Cox dated the 17th day of May, 1985.

Claim Name and Number	BLM Serial Number	Recorded in the Official Records of Gila County, Az.		Location
		Docket	Page(s)	
Rhonda #1 Amended	A MC 52778	*389 591	705 532-533	T. 6 N, R. 14 E, Sec. 30
Rhonda #2 Amended	A MC 52779	389 488 591	706 797-799 562-563	T. 6 N, R. 14 E, Sec. 30
Rhonda #3 Amended	A MC 52780	389 488 591	707 800-802 564-565	T. 6 N, R. 14 E, Sec. 30

*and Docket 516, Page 512 (Map)

Wymenco #200 Amended	A MC 52808	413 488	942-944 740-748	T. 6 N, R. 14 E, Sec. 30
thru Wymenco #202 Amended	A MC 52810	✓ 488		
Wymenco #203-A	A MC 93253	✓ 488	682-683	T. 6 N, R. 14 E, Sec. 30
Wymenco #204 Amended	A MC 52812	413 488	946 749-751	T. 6 N, R. 14 E, Sec. 30
Wymenco #205 Amended	A MC 52813	413 488	947 752-754	T. 6 N, R. 14 E, Sec. 30 & 31

RECEIVED
B.L.M. AZ STATE OFFICE

OCT 10 1985

07.45 A.M.
PHOENIX, ARIZONA

EXHIBIT "A"

Attached to and made a part of that certain Deed of Reconveyance from Westinghouse Electric Corporation to L. W. D. Exploration and Mining Company, Inc., Lester R. Cox and Wilma J. Cox dated the 17th day of May, 1985.

Claim Name and Number	BLM Serial Number	Recorded in the Official Records of Gila County, Az. Docket	Page(s)	Location
Wyminco #300 Amended thru	A MC 58456 thru	413 488	948-949 755-760	T. 6 N, R. 14 E, Sec. 31
Wyminco #301 Amended	A MC 58457			
Wyminco #302 thru	A MC 58458 thru	*413	950-952	T. 6 N, R. 14 E, Sec. 31
Wyminco #304	A MC 58460			
Wyminco #305A Amended thru	A MC 13615 thru	434 436	779-781 133-134	T. 6 N, R. 14 E, Sec. 31
Wyminco #306A Amended	A MC 13616	488	761-766	
Wyminco #307A Amended	A MC 13617	434 436 488	782 135 767-769	T. 6 N, R. 14 E, Sec. 31 & T. 6 N, R. 13 E, Sec. 36
Wyminco #308A Amended	A MC 13618	434 436 488	783 136 770-772	T. 6 N, R. 13 E, Sec. 36
Wyminco #309A Relocation Amended	A MC 13619	434 **436	784 137	T. 6 N, R. 13 E, Sec. 36
Wyminco #310 Amended	A MC 58461	413 488	958 773-775	T. 6 N, R. 13 E, Sec. 25 & 36 T. 6 N, R. 14 E, Sec. 30 & 31
Wyminco #311 Amended	A MC 58462	413 488	959 776-778	T. 6 N, R. 13 E, Sec. 25 & 36
Wyminco #312A	A MC 93254	488	692-693	T. 6 N, R. 13 E, Sec. 25 & T. 6 N, R. 14 E, Sec. 30
Wyminco #313A	A MC 93255	488	678-679	T. 6 N, R. 13 E, Sec. 25 & T. 6 N, R. 14 E, Sec. 30
Wyminco #314A	A MC 93256	488	694-695	T. 6 N, R. 13 E, Sec. 25 & T. 6 N, R. 14 E, Sec. 30
Wyminco #315 Amended thru	A MC 58466 thru	413 488	963-964 779-784	T. 6 N, R. 14 E, Sec. 30
Wyminco #316 Amended	A MC 58467			

✓ *and Docket 516, Page 514 (Map)

✓ **and Docket 516, Page 515 (Map)

RECEIVED
B.L.M. AZ STATE OFFICE

OCT 10 1985

07:45 A.M.

PHOENIX, ARIZONA

\$5.00
3:45
m
Enr.
ck #996746

522750

STATE OF ARIZONA, County of Gila, ss:
I do hereby certify that the within instrument was filed and recorded at request of Westinghouse Corp.
Date May 23, 1985 Time 3:45 P. M., Docket 645 Official Records Page s 774-777
Records of Gila County, Arizona.

WITNESS my hand and official seal the day and year first above written.
Westinghouse Corp.
3900 S. Wadsworth Blvd., #704
Lakewood Co. 80235

MARY V. DE PAOLI, County Recorder

INDEXED

COMPARED

By Mary V. De Paoli

Recorder

QUITCLAIM DEED

1079.78
58485
DOCKET 631 PAGE 980-A

KNOW ALL MEN BY THESE PRESENTS:

that WYOMING MINERAL CORPORATION, 3900 South Wadsworth Boulevard, Lakewood, Colorado 80235, herein designated as "Grantor," for and in consideration of the sum of ten dollars (\$10.00) and other good and valuable consideration, the receipt and sufficiency of which is hereby acknowledged, does hereby quitclaim, grant, convey, release and assign unto LESTER E. COX, HARRY A. STEWART, JR., and GIANT MIDWAY DEVELOPMENT COMPANY, INC., 3440 North 16th Street, Suite 8, Phoenix, Arizona 85016 herein designated as "Grantee," the following unpatented lode mining claims situated in Gila County, State of Arizona and on file and recorded with the Bureau of Land Management:

<u>Claim Name and Number</u>	<u>Docket (Gila County)</u>	<u>Page (Gila County)</u>	<u>BLM Serial #</u>
WYM 1041-1045	505	207-216	AMC 107978 thru 107982
Wyminco 1046-1049	414	174-177	AMC 58485 thru 58488
WYM 1050-1051	505	217-220	AMC 107983 - 107984
Wyminco 1052-1053	414	180-181	AMC 58491 - 58492
WYM 1054	505	221-222	AMC 107985
Wyminco 1055-1070	414	183-198	AMC 58454 - 58509
WYM 1071-1075	505	223-232	AMC 107986 - 107996
Wyminco 1076-1080	414	204-208	AMC 58515 - 58519

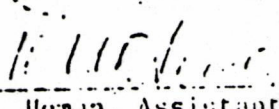
TO HAVE AND TO HOLD unto Grantee, his heirs, successors, and assigns forever.

IN WITNESS WHEREOF, the parties hereto have caused this instrument to be executed this 5th day of May 1981.

THIS PAGE WILL NOT REPRODUCE SATISFACTORILY

WYOMING MINERAL CORPORATION


BY: 

ATTEST: 

R. H. Henry, Assistant Secretary

STATE OF COLORADO)
) SS
County of Jefferson)

Subscribed and sworn to before me this 5th day of May, A.D. 1981.


NOTARY PUBLIC

My Commission expires:

August 21, 1981

RECEIVED
B.L.M. AZ STATE OFFICE
DEC 7 1984
7:45 A.M.
PHOENIX, ARIZONA



58399

**Westinghouse
Electric Corporation**

URD
Suite 700
3900 South Wadsworth Boulevard
Lakewood Colorado 80235

Tel: (303) 987-4318

*Updated
3-13-84
CS*

February 27, 1984

Mr. Mario L. Lopez
Chief, Branch of Lands and Minerals Operations
U.S. Department of the Interior
Bureau of Land Management
Arizona State Office
2400 Valley Bank Center
Phoenix, AZ 85073

**RECEIVED
B.L.M. AZ STATE OFFICE**

MAR 5 1984

07.45 A.M.
PHOENIX, ARIZONA

Re: Transfer of Mining Claims

Dear Mr. Lopez:

This is to advise, that Wyoming Mineral Corporation, a wholly-owned subsidiary of Westinghouse Electric Corporation, was dissolved and merged into Westinghouse Electric Corporation effective as of January 1, 1984. As a consequence, all of Wyoming Mineral's land holdings were transferred to Westinghouse. Attached for your files please find copies of recorded quitclaim deeds assigning the Arizona claims formerly held by Wyoming Mineral Corporation to Westinghouse Electric Corporation. They are as follows:

ack

- Quitclaim Deed dated December 31, 1983, recorded at Pages 494 and 495, Docket 604, Records of Gila County, Arizona, January 20, 1984:

Aztec Mill Sites #1 thru #39	A MC 34385-34423
------------------------------	------------------

- Quitclaim Deed dated December 31, 1983, recorded at Pages 497 thru 501, Docket 604, Records of Gila County, Arizona, January 20, 1984:

Lode Mining Claims: Wymenco #100 thru #102 Amended	A MC 58444-58446
Wymenco #103 Rerecorded	A MC 58447
Wymenco #104 Amended	A MC 58448
Wymenco #105A	A MC 93249
Wymenco #106A Amended	A MC 93250
Wymenco #107 Amended	A MC 58451
Wymenco #108 thru #111 Rerecorded	A MC 58452-58455
Wymenco #112	A MC 93251
Wymenco #113 Amended	A MC 93252
Wymenco #501 Rerecorded	A MC 51652
Wymenco #502 Amended	A MC 51653
Wymenco #503 Rerecorded	A MC 51654
Wymenco #504 thru #505	A MC 93257-93258
Wymenco #705 thru #707 Amended	A MC 52861-52863
Wymenco #708	A MC 93260

Ltr. to M. L. Lopez, Chf. Br. of
Lands & Minerals Ops., US Dept of
the Interior, BLM, Ariz. State Office
Re: Transfer of Mining Claims
Feb. 27, 1984
Page 2

Jon #1 thru #6 Amended	A MC 52761-52766 ✓
Don #1 Amended	A MC 52751 ✓
Laranne Amended	A MC 93261 ✓
C.M. #300 thru #346	A MC 107991-108037 ✓
Debbie #1 thru #8	A MC 113603-113610 ✓
Debbie #9 and #10 Amended	A MC 113611-113612 ✓
Debbie #11	A MC 113613 ✓
Debbie #12 and #13	A MC 113614-113615 ✓
Debbie #14	A MC 113616 ✓

3. Quitclaim Deed dated December 31, 1983, recorded at Pages 502 thru 506,
Docket 604, Records of Gila County, Arizona, January 20, 1984:

Lode Mining Claims:

Hope #1 and #2 Amended	A MC 58691-58692 ✓
Hope #3 Relocation	A MC 203751 ✓
Hope #4 thru #6 Amended	A MC 58694-58696 ✓
Hope #8 thru #15 Amended	A MC 58698-58705 ✓
Hope #2A Relocation Amended	A MC 203750 ✓

RECEIVED
B.L.M. AZ STATE OFFICE

MAR 5 1984

07.45 A.M.
PHOENIX, ARIZONA

Workman #1 thru #4 Amended	A MC 60954-60957 ✓
Workman #6 thru #9 Amended	A MC 60959-60962 ✓
Workman #10 Relocation	A MC 203752 ✓
Workman #12 thru #13 Relocation	A MC 203753-203754 ✓
Workman #14 Amended	A MC 60967 ✓
Workman #16 Amended	A MC 60969 ✓
Workman #17A	A MC 93262 ✓

Big Joe #1 thru #9 Amended	A MC 58681-58689 ✓
Little Joe #1 Relocation	A MC 203755 ✓
Little Joe #2 thru #9 Amended	A MC 52768-52775 ✓
Little Joe #10 Relocation Amended	A MC 203756 ✓
Little Joe #11 Amended	A MC 52777 ✓

4. Quitclaim Deed dated December 31, 1983, recorded at Pages 507 and 508,
Docket 604, Records of Gila County, Arizona, January 20, 1984.

Lode Mining Claims:

Lucky Stop #1 thru #10 Amended	A MC 52781-52790 ✓
Lucky Stop #11	A MC 52791 ✓
Lucky Stop #12 and #13 Fraction	A MC 52792-52793 ✓
Lucky Stop #14	A MC 52794 ✓
Lucky Stop #15 thru #17	A MC 52795-52797 ✓

Ltr. to M. L. Lopez, Chf. Br. of
Lands & Minerals Ops., US Dept. of
the Interior, BLM, Ariz. State Office
Re: Transfer of Mining Claims
Feb. 27, 1984

Page 3

5. Quitclaim Deed dated December 31, 1983, recorded at Pages 509 thru 512,
Docket 604, Records of Gila County, Arizona, January 20, 1984:

Lode Mining Claims: Rhonda #1 thru #3 Amended A MC 52778-52780 ✓
Wymenco #200 thru #202 Amended A MC 52808-52810 ✓
Wymenco #203A A MC 93253 ✓
Wymenco #204 and #205 A MC 52812-52813 ✓
Wymenco #300 thru 301 Amended A MC 58456-58457 ✓
Wymenco #302 thru #304 A MC 58458-58460 ✓
Rerecorded
Wymenco #305A thru #308A Amended A MC 13615-13618 ✓
Wymenco #309A Relocation Amended A MC 13619 ✓
Wymenco #310 thru #311 Amended A MC 58461-58462 ✓
Wymenco #312A thru #314A A MC 93254-93256 ✓
Wymenco #315 and #316 Amended A MC 58466-58467 ✓

6. Quitclaim Deed dated December 31, 1983, recorded at Pages 513 thru 516,
Docket 604, Records of Gila County, Arizona, January 20, 1984:

Lode Mining Claims: Wymenco #400 thru #407 A MC 52800-52807 ✓
Wymenco #601 thru #646 A MC 52814-52859 ✓

Very truly yours,

Hilde Tomooka

Hilde Tomooka
Explo/Land Coord/Administrator

6 Encls: A/S

RECEIVED
B.L.M. AZ STATE OFFICE

MAR 5 1984

07.45 A.M.
PHOENIX, ARIZONA

57121
38379
203750
60954
93249

DOCKET 604 502

QUITCLAIM DEED

KNOW ALL MEN BY THESE PRESENTS, That:

For and in consideration of the sum of Ten Dollars (\$10,00) and other valuable consideration, the receipt and sufficiency of which is hereby acknowledged, Wyoming Mineral Corporation, a Delaware corporation, whose address is 3900 South Wadsworth Boulevard, Lakewood, Colorado 80235, "Grantor", does hereby quitclaim, grant, convey, release and assign unto Westinghouse Electric Corporation, a Pennsylvania corporation, whose address is 3900 South Wadsworth Boulevard, Lakewood, Colorado 80235, "Grantee", all of Grantor's right, title, and interest in, to and under those certain unpatented lode mining claims, located in Gila County, State of Arizona, more particularly described in Exhibit "A", attached hereto and made a part hereof, together with all the rights, privileges and franchises thereto, incident, appendant and appurtenant, or therewith usually had and enjoyed, and obligations per Special Warranty Deed to Mining Claims dated January 30, 1976, by and between Charlie B. Nichols and Burnelle Nichols and Wyoming Mineral Corporation.

*Updated
3-12-84*

TO HAVE AND TO HOLD unto Grantee, its heirs, successors, and assigns forever.

ack

IN WITNESS WHEREOF, Wyoming Mineral Corporation has executed this Quitclaim Deed this 31st day of December, 1983.

WYOMING MINERAL CORPORATION

By: *E. J. Miles*
E. J. Miles, President
Wyoming Mineral Corporation

ATTEST: *R. M. Heman*
R. M. Heman, Assistant Secretary
Wyoming Mineral Corporation

STATE OF COLORADO)
COUNTY OF JEFFERSON) ss

Subscribed and sworn to before me this 31 day of December, A.D. 1983.

Leona M. Hunsicker
Leona M. Hunsicker
Notary Public
(12542 W. Virginia Ave., Lakewood, CO 80228)

My commission expires December 19, 1984.

RECEIVED
B.L.M. AZ STATE OFFICE
MAR 5 1984
07.45 A.M.
PHOENIX, ARIZONA

EXHIBIT "A"

Attached to and made a part of that certain Quitclaim Deed from Wyoming Mineral Corporation to Westinghouse Electric Corporation, dated 31st day of December, 1983.

CLAIM NAME AND NUMBER	BLM SERIAL NO.	RECORDED IN THE OFFICIAL RECORDS OF GILA COUNTY, AZ		LOCATION
		DOCKET	PAGE(S)	
Hope #1 Hope #1 Amended	A MC 58691 ✓	*6 591	343 474-475	T. 6N, R. 14E, Sec. 29 & 30
Hope #2 Hope #2 Amended	A MC 58692 ✓	*6 591	344 494-495	T. 6N, R. 14E, Sec. 30
Hope #3 (Relocation of Hope #3, Docket #6, Page 345, A MC 58693)	A MC 203751 ✓	591	446-447	T. 6N, R. 14E, Sec. 19, 20, 29 & 30
Hope #4 Hope #4 Amended	A MC 58694 ✓	*6 591	346 492-493	T. 6N, R. 14E, Sec. 29
Hope #5 Hope #5 Amended	A MC 58695 ✓	*6 591	347 490-491	T. 6N, R. 14E, Sec. 29 & 30
Hope #6 Hope #6 Amended	A MC 58696 ✓	*6 591	348 544-545	T. 6N, R. 14E, Sec. 29 & 30
Hope #8 Hope #8 Amended	A MC 58698 ✓	*6 591	350 528-529	T. 6N, R. 14E, Sec. 29 & 30
Hope #9 Hope #9 Amended Hope #9 Amended	A MC 58699 ✓	*6 591 600	351 486-487 20-21	T. 6N, R. 14E, Sec. 29 & 30
Hope #10 Hope #10 Amended	A MC 58700 ✓	*6 591	352 484-485	T. 6N, R. 14E, Sec. 29
Hope #11 Hope #11 Amended	A MC 58701 ✓	*6 591	353 488-489	T. 6N, R. 14E, Sec. 29
Hope #12 Hope #12 Amended	A MC 58702 ✓	*6 591	354 542-543	T. 6N, R. 14E, Sec. 29
Hope #13 Hope #13 Amended	A MC 58703 ✓	*6 591	355 496-497	T. 6N, R. 14E, Sec. 29
Hope #14 Hope #14 Amended	A MC 58704 ✓	*6 591	356 498-499	T. 6N, R. 14E, Sec. 29
Hope #15 Hope #15 Amended	A MC 58705 ✓	*6 591	357 500-501	T. 6N, R. 14E, Sec. 29
Hope #2-A (Relocation of Hope #2-A, Docket 461, Page 49 and Docket 463, Page 891-892 (Map), A MC 31994)	A MC 203750 ✓	591	434-435	T. 6N, R. 14E, Sec. 29
Hope #2-A Amended		600	18-19	

*and Docket 516, Page 505 (Map)

RECEIVED
BLM AZ STATE OFFICE

MAR 5 1984

07 45 A.M.
PHOENIX, ARIZONA

EXHIBIT "A"

Attached to and made a part of that certain Quitclaim Deed from Wyoming Mineral Corporation to Westinghouse Electric Corporation, dated ~~31st~~ ^{21st} May of December, 1983.

MAR 5 1984

07.45 A.M.
PHOENIX, ARIZONA

CLAIM NAME AND NUMBER	BLM SERIAL NO.	RECORDED IN THE OFFICIAL RECORDS OF GILA COUNTY, AZ DOCKET	PAGE(S)	LOCATION
Workman #1	A MC 60954 ✓	6	159	T. 6N, R. 14E, Sec. 19
Workman #1 Amended		*12	103	
Workman #1 Amended		591	546-547	
Workman #2	A MC 60955 ✓	6	160	T. 6N, R. 14E, Sec. 19
Workman #2 Amended		*12	104	
Workman #2 Amended		591	566-567	
Workman #3	A MC 60956 ✓	6	161	T. 6N, R. 14E, Sec. 19
Workman #3 Amended		*12	105	
Workman #3 Amended		591	560-561	
Workman #4	A MC 60957 ✓	6	162	T. 6N, R. 14E, Sec. 19
Workman #4 Amended		*12	106	
Workman #4 Amended		591	548-549	
Workman #6	A MC 60959 ✓	6	164	T. 6N, R. 14E, Sec. 19
Workman #6 Amended		*12	108	
Workman #6 Amended		591	550-551	
Workman #7	A MC 60960 ✓	6	165	T. 6N, R. 14E, Sec. 19
Workman #7 Amended		*12	109	
Workman #7 Amended		591	530-531	
Workman #8	A MC 60961 ✓	6	248	T. 6N, R. 14E, Sec. 19
Workman #8 Amended		*12	110	
Workman #8 Amended		591	462-463	
Workman #9	A MC 60962 ✓	6	249	T. 6N, R. 14E, Sec. 19
Workman #9 Amended		*12	111	
Workman #9 Amended		591	464-465	
Workman #10 (Relocation of Workman #10, Docket 6, Page 250 and Workman #10 Amended, Docket *12, Page 112, A MC 60963)	A MC 203752 ✓	591	440-441	T. 6N, R. 14E, Sec. 19 & 30
Workman #12 (Relocation of Workman #12, Docket 6, Page 284 and Workman #12 Amended, Docket *12, Page 114, A MC 60965)	A MC 203753 ✓	591	436-437	T. 6N, R. 14E, Sec. 19
Workman #13 (Relocation of Workman #13, Docket 6, Page 360 and Workman #13 Amended, Docket *12, Page 115, A MC 60966)	A MC 203754 ✓	591	438-439	T. 6N, R. 14E, Sec. 19 & 20
Workman #14	A MC 60967 ✓	6	361	T. 6N, R. 14E, Sec. 19 & 20
Workman #14 Amended		*12	116	
Workman #14 Amended		591	466-467	
Workman #16	A MC 60969 ✓	*12	118	T. 6N, R. 14E, Sec. 19
Workman #16 Amended		591	534-535	
Workman #17-A	A MC 93262 ✓	488	680-681	T. 6N, R. 14E, Sec. 19 & 30

*and Docket 516, Page 503 (Map)

EXHIBIT "A"

Attached to and made a part of that certain Quitclaim Deed from Wyoming Mineral Corporation to Westinghouse Electric Corporation, dated 31st day of December, 1983.

CLAIM NAME AND NUMBER	BLM SERIAL NO.	RECORDED IN THE OFFICIAL RECORDS OF GILA COUNTY, AZ		LOCATION
		DOCKET	PAGE(S)	
Big Joe #1 Big Joe #1 Amended	A MC 58681 ✓	*12 591	263 516-517	T. 6N, R. 13E, Sec. 13 & 24 & T. 6N, R. 14E, Sec. 18 & 19
Big Joe #2 Big Joe #2 Amended	A MC 58682 ✓	*12 591	264 518-519	T. 6N, R. 13E, Sec. 24 & T. 6N, R. 14E, Sec. 19
Big Joe #3 Big Joe #3 Amended	A MC 58683 ✓	*12 591	265 520-521	T. 6N, R. 13E, Sec. 24 & T. 6N, R. 14E, Sec. 19
Big Joe #4 Big Joe #4 Amended	A MC 58684 ✓	*12 591	266 522-523	T. 6N, R. 13E, Sec. 24 & T. 6N, R. 14E, Sec. 19
Big Joe #5 Big Joe #5 Amended	A MC 58685 ✓	*12 591	267 480-481	T. 6N, R. 13E, Sec. 24 & T. 6N, R. 14E, Sec. 19
Big Joe #6 Big Joe #6 Amended Big Joe #6 Amended	A MC 58686 ✓	*12 591 600	268 478-479 28-29	T. 6N, R. 13E, Sec. 24 & T. 6N, R. 14E, Sec. 19
Big Joe #7 Big Joe #7 Amended	A MC 58687 ✓	*12 591	269 476-477	T. 6N, R. 13E, Sec. 24 & T. 6N, R. 14E, Sec. 19
Big Joe #8 Big Joe #8 Amended	A MC 58688 ✓	*12 591	270 524-525	T. 6N, R. 13E, Sec. 13 & 24
Big Joe #9 Big Joe #9 Amended	A MC 58689 ✓	*17 591	414 450-451	T. 6N, R. 13E, Sec. 24

*and Docket 516, Page 501 (Map)

RECEIVED
B.L.M. AZ STATE OFFICE

MAR 5 1984

07.45 A.M.
PHOENIX, ARIZONA

EXHIBIT "A"

Attached to and made a part of that certain Quitclaim Deed from Wyoming Mineral Corporation to Westinghouse Electric Corporation, dated 31st day of December, 1983.

CLAIM NAME AND NUMBER	BLM SERIAL NO.	RECORDED IN THE OFFICIAL RECORDS OF GILA COUNTY, AZ DOCKET	PAGE(S)	LOCATION
Little Joe #1 (Relocation of Little Joe #1, Docket 6, Page 335 and Little Joe #1 Amended, Docket 12, Page 271 and Docket *37, Page 175, AMC 52767)	A MC 203755 ✓	591	442-443	T. 6N, R. 14E, Sec. 18 & 19
Little Joe #2	A MC 52768 ✓	6	336	T. 6N, R. 14E, Sec. 19
Little Joe #2 Amended		*12	272	
Little Joe #2 Amended		591	468-469	
Little Joe #3	A MC 52769 ✓	6	337	T. 6N, R. 14E, Sec. 19
Little Joe #3 Amended		*12	273	
Little Joe #3 Amended		591	470-471	
Little Joe #4	A MC 52770 ✓	6	338	T. 6N, R. 14E, Sec. 19
Little Joe #4 Amended		*12	274	
Little Joe #4 Amended		591	552-553	
Little Joe #5	A MC 52771 ✓	6	339	T. 6N, R. 14E, Sec. 19
Little Joe #5 Amended		*12	275	
Little Joe #5 Amended		591	554-555	
Little Joe #6	A MC 52772 ✓	6	340	T. 6N, R. 14E, Sec. 19
Little Joe #6 Amended		*12	276	
Little Joe #6 Amended		591	574-575	
Little Joe #7	A MC 52773 ✓	6	341	T. 6N, R. 14E, Sec. 19
Little Joe #7 Amended		*12	277	
Little Joe #7 Amended		591	472-473	
Little Joe #8	A MC 52774 ✓	6	342	T. 6N, R. 14E, Sec. 18 & 19
Little Joe #8 Amended		*12	278	
Little Joe #8 Amended		591	556-557	
Little Joe #9	A MC 52775 ✓	7	235	T. 6N, R. 14E, Sec. 19
Little Joe #9 Amended		12	279	
Little Joe #9 Amended		*37	169	
Little Joe #9 Amended		591	558-559	
Little Joe #10 (Relocation of Little Joe #10, Docket 7, Page 236 and Little Joe #10 Amended, Docket 12, Page 280 and Docket *37, Page 170, A MC 52776)	A MC 203756 ✓	591	444-445	T. 6N, R. 14E, Sec. 19
Little Joe #10 Amended		600	30-31	
Little Joe #11	A MC 52777 ✓	*7	237	T. 6N, R. 14E, Sec. 19
Little Joe #11 Amended		591	526-527	
Little Joe #11 Amended		600	32-33	

RECEIVED
BLM AZ STATE OFFICE

*and Docket 516, Page 502 (Map)

MAR 5 1984

503655

07.45 A.M.
PHOENIX, ARIZONA

STATE OF ARIZONA, County of Gila, ss;
I do hereby certify that the within instrument was filed and recorded at request of Westinghouse Electric Corporation

Date Jan. 20, 1984 Time 4:50 P. M., Docket 604 Official Records Pages 502-506
Records of Gila County, Arizona.

WITNESS my hand and official seal the day and year first above written.

MARY V. DE PAOLI, County Recorder

INDEXED
MICROFILMED
PAGES

By Mary V. De Paoli, Recorder

#50
4:50
m

QUITCLAIM DEED

KNOW ALL MEN BY THESE PRESENTS, That:

For and in consideration of the sum of Ten Dollars (\$10.00) and other valuable consideration, the receipt and sufficiency of which is hereby acknowledged, Wyoming Mineral Corporation, a Delaware corporation, whose address is 3900 South Wadsworth Boulevard, Lakewood, Colorado 80235, "Grantor", does hereby quitclaim, grant, convey, release and assign unto Westinghouse Electric Corporation, a Pennsylvania corporation, whose address is 3900 South Wadsworth Boulevard, Lakewood, Colorado 80235, "Grantee", all of Grantor's right, title, and interest in, to and under those certain unpatented lode mining claims, located in Gila County, State of Arizona, more particularly described in Exhibit "A", attached hereto and made a part hereof, together with all the rights, privileges and franchises thereto, incident, appendant and appurtenant, or therewith usually had and enjoyed.

updated 3-12-84

Dehn

TO HAVE AND TO HOLD unto Grantee, its heirs, successors, and assigns forever.

IN WITNESS WHEREOF, Wyoming Mineral Corporation has executed this Quitclaim Deed this 31st day of December, 1983.

WYOMING MINERAL CORPORATION

By: *E. J. Miles*
E. J. Miles, President
Wyoming Mineral Corporation

ATTEST: *R. M. Heman*
R. M. Heman, Assistant Secretary
Wyoming Mineral Corporation

RECEIVED
B.L.M. AZ STATE OFFICE

MAR 5 1984

07.45 A.M.
PHOENIX, ARIZONA

STATE OF COLORADO)
COUNTY OF JEFFERSON) ss

Subscribed and sworn to before me this 31 day of December, A.D. 1983.

Leona M. Hunsicker
Leona M. Hunsicker
Notary Public
(12542 W. Virginia Ave., Lakewood, CO 80228)

My commission expires December 19, 1984.

EXHIBIT "A"

*Updated
3-12-84
AS*

Attached to and made a part of that certain Quitclaim Deed from Wyoming Mineral Corporation to Westinghouse Electric Corporation, dated 31st day of December, 1983.

CLAIM NAME AND NUMBER	BLM SERIAL NO.	RECORDED IN THE OFFICIAL RECORDS OF GILA COUNTY, AZ		LOCATION
		DOCKET	PAGE(S)	
Wyminco #100	A MC 58444 ✓	413	844	T. 6N, R. 14E, Sec. 30
Wyminco #100 Rerecorded		413	930	
Wyminco #100 Amended		488	785-787	
Wyminco #101	A MC 58445 ✓	413	845	T. 6N, R. 14E, Sec. 30
Wyminco #101 Rerecorded		413	931	
Wyminco #101 Amended		488	788-790	
Wyminco #101 Amended		591	568-569	
Wyminco #102	A MC 58446 ✓	413	846	T. 6N, R. 14E, Sec. 30
Wyminco #102 Rerecorded		413*	932	
Wyminco #102 Amended		591	570-571	
Wyminco #103	A MC 58447 ✓	413	847	T. 6N, R. 14E, Sec. 29 & 30
Wyminco #103 Rerecorded		413*	933	
Wyminco #104	A MC 58448 ✓	413	848	T. 6N, R. 14E, Sec. 29,30 & 31
Wyminco #104 Rerecorded		413	934	
Wyminco #104 Amended		488	791-793	
Wyminco #105	A MC 58449	413	849	T. 6N, R. 14E, Sec. 29, 30,
Wyminco #105 Rerecorded		413	935	31 & 32
Wyminco #105-A	A MC 93249 ✓	488	676-677	
Wyminco #106	A MC 58450	413	850	T. 6N, R. 14E, Sec. 29 & 32
Wyminco #106 Rerecorded		413	936	
Wyminco #106-A	A MC 93250 ✓	488	684-685	
Wyminco #106-A Amended		591	452-453	
Wyminco #107	A MC 58451 ✓	413	851	T. 6N, R. 14E, Sec. 32
Wyminco #107 Rerecorded		413	937	
Wyminco #107 Amended		488	794-796	
Wyminco #108 thru Wyminco #111	A MC 58452 thru A MC 58455 ✓	413	852-855	T. 6N, R. 14E, Sec. 32
Wyminco #108 Rerecorded Wyminco #111 Rerecorded	thru	413**	938-941	
Wyminco #112	A MC 93251 ✓	488	686-687	T. 6N, R. 14E, Sec. 30
Wyminco #113 Wyminco #113 Amended	A MC 93252 ✓	488 591	688-689 448-449	T. 6N, R. 14E, Sec. 29 & 30

*and Docket 516, Page 510 (Map)

** and Docket 516, Page 511 (Map)

RECEIVED
B.L.M. AZ STATE OFFICE

MAR 5 1984

07.45 A.M.
PHOENIX, ARIZONA

EXHIBIT "A"

Attached to and made a part of that certain Quitclaim Deed from Wyoming Mineral Corporation to Westinghouse Electric Corporation, dated 31st day of December, 1983.

RECEIVED
BLM AZ STATE OFFICE

MAR 5 1984

07.45 A.M.
PHOENIX, ARIZONA*updated 3-12-84 CS*

CLAIM NAME AND NUMBER	BLM SERIAL NO.	RECORDED IN THE OFFICIAL RECORDS OF GILA COUNTY, AZ DOCKET	PAGE(S)	LOCATION
Wyminco #501	A MC 51652 ✓	413	810	T. 6N, R. 14E, Sec. 19 & 30
Wyminco #501 Rerecorded		413**	973	
Wyminco #502	A MC 51653 ✓	413	811	T. 6N, R. 14E, Sec. 19 & 30
Wyminco #502 Rerecorded		413**	974	
Wyminco #502 Amended		591	536-537	
Wyminco #503	A MC 51654 ✓	413	812	T. 6N, R. 14E, Sec. 19
Wyminco #503 Rerecorded		413**	975	
Wyminco #504	A MC 93257 ✓	488	698-699	T. 6N, R. 14E, Sec. 19 & 30
Wyminco #505	A MC 93258 ✓	488	700-701	T. 6N, R. 14E, Sec. 30
**and Docket 516, Page 516 (Map)				
Wyminco #705	A MC 52861 ✓	414***	982	T. 6N, R. 14E, Sec. 29 & 32
Wyminco #705 Amended		591	514-515	
Wyminco #706	A MC 52862 ✓	414***	983	T. 6N, R. 14E, Sec. 29 & 32
Wyminco #706 Amended		591	540-541	
Wyminco #707	A MC 52863 ✓	414***	984	T. 6N, R. 14E, Sec. 29 & 32
Wyminco #707 Amended		591	538-539	
Wyminco #708	A MC 93260 ✓	488	702-703	T. 6N, R. 14E, Sec. 32
***and Docket 516, Page 511 (Map)				
Jon #1	A MC 52761 ✓	7****	157	T. 6N, R. 14E, Sec. 29 & 32
Jon #1 Amended		591	482-483	
Jon #2	A MC 52762 ✓	7****	152	T. 6N, R. 14E, Sec. 29 & 32
Jon #2 Amended		591	504-505	
Jon #3 thru Jon #6	A MC 52763 ✓	7****	153-156	T. 6N, R. 14E, Sec. 29
Jon #3 Amended thru	thru	591	506-513	
Jon #6 Amended	A MC 52766			
****and Docket 516, Page 509 (Map)				
Don #1	A MC 52751 ✓	7 ⁺	158	T. 6N, R. 14E, Sec. 29 & 32
Don #1 Amended		591	502-503	
⁺ and Docket 516, Page 507 (Map)				
Laranne	A MC 93261 ✓	488	690-691	T. 6N, R. 14E, Sec. 19
Laranne Amended		591	572-573	

updated 3-13-84 CS

EXHIBIT "A"

Attached to and made a part of that certain Quitclaim Deed from Wyoming Mineral Corporation to Westinghouse Electric Corporation, dated 31st day of December, 1983.

RECEIVED
MAR 5 1984

CLAIM NAME AND NUMBER	BLM SERIAL NO.	RECORDED IN THE OFFICIAL RECORDS OF GILA COUNTY, AZ		LOCATION	PHOENIX, ARIZONA
		DOCKET	PAGE(S)		
C.M. #300	A MC 107991 ✓	506	627-628	T. 6N, R. 13E, Sec. 36	07.45 A.M.
C.M. #301 thru C.M. #305	A MC 107992 ✓ thru A MC 107996 ✓	506	629-638	T. 6N, R. 13E, Sec. 36 & T. 6N, R. 14E, Sec. 31	
C.M. #306 thru C.M. #314	A MC 107997 ✓ thru A MC 108005 ✓	506	639-656	T. 6N, R. 14E, Sec. 31	
C.M. #315	A MC 108006 ✓	506	657-658	T. 6N, R. 14E, Sec. 31 & T. 5N, R. 14E, Sec. 6	
C.M. #316 thru C.M. #319	A MC 108007 ✓ thru A MC 108010 ✓	506	659-666	T. 6N, R. 14E, Sec. 31	
C.M. #320	A MC 108011 ✓	506	667-668	T. 6N, R. 14E, Sec. 31 & T. 5N, R. 14E, Sec. 6	
C.M. #321 thru C.M. #324	A MC 108012 ✓ thru A MC 108015	506	669-676	T. 6N, R. 14E, Sec. 31 & 32	
C.M. #325	A MC 108016 ✓	506	677-678	T. 6N, R. 14E, Sec. 31 & 32 T. 5N, R. 14E, Sec. 5 & 6	
C.M. #326 thru C.M. #329	A MC 108017 ✓ thru A MC 108020	506	679-686	T. 6N, R. 14E, Sec. 32 & T. 5N, R. 14E, Sec. 5	
C.M. #330 thru C.M. #333	A MC 108021 ✓ thru A MC 108024	506	687-694	T. 6N, R. 14E, Sec. 32	
C.M. #334 thru C.M. #337	A MC 108025 ✓ thru A MC 108028	506	695-702	T. 6N, R. 14E, Sec. 31	
C.M. #338 thru C.M. #340	A MC 108029 ✓ thru A MC 108031	506	703-708	T. 6N, R. 14E, Sec. 31 & 32	
C.M. #341 thru C.M. #344	A MC 108032 ✓ thru A MC 108035	506	709-716	T. 6N, R. 14E, Sec. 32	
C.M. #345 & C.M. #346	A MC 108036 ✓ and A MC 108037	506	717-720	T. 6N, R. 14E, Sec. 31 & 32	

Updated
3-13-84
OS

*Updated
3-13-84
[Signature]*

EXHIBIT "A"

Attached to and made a part of that certain Quitclaim Deed from Wyoming Mineral Corporation to Westinghouse Electric Corporation, dated 31st day of December, 1983.

RECEIVED
AZ STATE OFFICE

MAR 5 1984

07.45 A.M.
PHOENIX, ARIZONA

CLAIM NAME AND NUMBER	BLM SERIAL NO.	RECORDED IN THE OFFICIAL RECORDS OF GILA COUNTY, AZ DOCKET	PAGE(S)	LOCATION
Debbie #1 thru Debbie #3	A MC 113603 thru A MC 113605	514 ✓	574-579	T. 6N, R. 13E, Sec. 24 & T. 6N, R. 14E, Sec. 19
Debbie #4	A MC 113606 ✓	514	580-581	T. 6N, R. 13E, Sec. 24 & 25 & T. 6N, R. 14E, Sec. 19 & 30
Debbie #5	A MC 113607 ✓	514	582-583	T. 6N, R. 13E, Sec. 25
Debbie #6	A MC 113608 ✓	514	584-585	T. 6N, R. 13E, Sec. 24 & 25
Debbie #7 & Debbie #8	A MC 113609 ✓ and A MC 113610	514	586-589	T. 6N, R. 13E, Sec. 24
Debbie #9 Debbie #9 Amended	A MC 113611 ✓	514 591	590-591 454-455	T. 6N, R. 13E, Sec. 24
Debbie #10 Debbie #10 Amended	A MC 113612 ✓	514 591	592-593 456-457	T. 6N, R. 13E, Sec. 24
Debbie #11	A MC 113613 ✓	514	594-595	T. 6N, R. 13E, Sec. 24
Debbie #12 Debbie #12 Amended	A MC 113614 ✓	514 591	596-597 458-459	T. 6N, R. 13E, Sec. 24
Debbie #13 Debbie #13 Amended	A MC 113615 ✓	514 591	598-599 460-461	T. 6N, R. 13E, Sec. 13 & 24
Debbie #14	A MC 113616 ✓	514	600-601	T. 6N, R. 13E, Sec. 13 & 24

#500
4:50
M

503654

STATE OF ARIZONA, County of Gila, ss;
 I do hereby certify that the within instrument was filed and recorded at request of Westinghouse Electric Corporation

Date Jan. 20, 1984 Time 4:50 P. M., Docket 604 Official Records Page s 497-501
 Records of Gila County, Arizona.

WITNESS my hand and official seal the day and year first above written.

MARY V. DE PAOLI, County Recorder

By Mary V. De Paoli, Recorder

INDEXED
MICROFILMED
AGED
COMPARED

58456-58460 ✓
58461-58467

DOCKET 604 PAGE 509

Updated
3-13-84
[Signature]

QUITCLAIM DEED

KNOW ALL MEN BY THESE PRESENTS, That:

For and in consideration of the sum of Ten Dollars (\$10.00) and other valuable consideration, the receipt and sufficiency of which is hereby acknowledged, Wyoming Mineral Corporation, a Delaware corporation, whose address is 3900 South Wadsworth Boulevard, Lakewood, Colorado 80235, "Grantor", does hereby quitclaim, grant, convey, release and assign unto Westinghouse Electric Corporation, a Pennsylvania corporation, whose address is 3900 South Wadsworth Boulevard, Lakewood, Colorado 80235, "Grantee", all of Grantor's right, title, and interest in, to and under those certain unpatented lode mining claims, located in Gila County, State of Arizona, more particularly described in Exhibit "A", attached hereto and made a part hereof, together with all the rights, privileges and franchises thereto, incident, appendant and appurtenant, or therewith usually had and enjoyed, and obligations per Special Warranty Mining Deed dated June 25, 1980, by and between Lester R. Cox and Wilma J. Cox, his wife, and L. W. D. Exploration and Mining Company, Inc., and Wyoming Mineral Corporation.

[Handwritten signature]

TO HAVE AND TO HOLD unto Grantee, its heirs, successors, and assigns forever.

IN WITNESS WHEREOF, Wyoming Mineral Corporation has executed this Quitclaim Deed this 31st day of December, 1983.

WYOMING MINERAL CORPORATION

By: [Signature]
E. J. Miles, President
Wyoming Mineral Corporation

ATTEST: [Signature]
R. M. Heran, Assistant Secretary
Wyoming Mineral Corporation

RECEIVED
B.L.M. AZ STATE OFFICE
MAR 5 1984
07.45 A.M.
PHOENIX, ARIZONA

STATE OF COLORADO)
COUNTY OF JEFFERSON) SS

Subscribed and sworn to before me this 31 day of December, A.D. 1983.

[Signature]
Leona M. Hunsicker
Notary Public
(12542 W. Virginia Ave., Lakewood, CO 80228)

My commission expires December 19, 1984.

EXHIBIT "A"

Attached to and made a part of that certain Quitclaim Deed from Wyoming Mineral Corporation to Westinghouse Electric Corporation, dated 31st day of December, 1983.

<u>CLAIM NAME AND NUMBER</u>	<u>BLM SERIAL NO.</u>	<u>RECORDED IN THE OFFICIAL RECORDS OF GILA COUNTY, AZ DOCKET</u>	<u>PAGE(S)</u>	<u>LOCATION</u>
Rhonda #1	A MC 52778 ✓	389*	705	T. 6N, R. 14E, Sec. 30
Rhonda #1 Amended		591	532-533	
Rhonda #2	A MC 52779 ✓	389	706	T. 6N, R. 14E, Sec. 30
Rhonda #2 Amended		488	797-799	
Rhonda #2 Amended		591	562-563	
Rhonda #3	A MC 52780 ✓	389	707	T. 6N, R. 14E, Sec. 30
Rhonda #3 Amended		488	800-802	
Rhonda #3 Amended		591	564-565	
*Docket 516, Page 512 (Map)				
Wyminco #200	A MC 52808	413	838-840	T. 6N, R. 14E, Sec. 30
thru	thru			
Wyminco #202	A MC 52810 ✓			
Wyminco #200 Rerecorded		413	942-944	
thru				
Wyminco #202 Rerecorded				
Wyminco #200 Amended		488	740-748	
thru				
Wyminco #202 Amended				
Wyminco #203	A MC 52811 ✓	413	841	T. 6N, R. 14E, Sec. 30
Wyminco #203 Rerecorded		413	945	
Wyminco #203-A	A MC 93253 ✓	488	682-683	
Wyminco #204	A MC 52812 ✓	413	842	T. 6N, R. 14E, Sec. 30
Wyminco #204 Rerecorded		413	946	
Wyminco #204 Amended		488	749-751	
Wyminco #205	A MC 52813 ✓	413	843	T. 6N, R. 14E, Sec. 30 & 31
Wyminco #205 Rerecorded		413	947	
Wyminco #205 Amended		488	752-754	
Wyminco #300	A MC 58456 ✓	413	821	T. 6N, R. 14E, Sec. 31
Wyminco #300 Rerecorded		413	948	
Wyminco #300 Amended		488	755-757	
Wyminco #301	A MC 58457 ✓	413	822	T. 6N, R. 14E, Sec. 31
Wyminco #301 Rerecorded		413	949	
Wyminco #301 Amended		488	758-760	
Wyminco #302	A MC 58458 ✓	413**	823-825	T. 6N, R. 14E, Sec. 31
thru	thru			
Wyminco #304	A MC 58460 ✓			
Wyminco #302 Rerecorded		413**	950-952	
thru				
Wyminco #304 Rerecorded				
Wyminco #305		413	826	T. 6N, R. 14E, Sec. 31
Wyminco #305 Rerecorded		413	953	
Wyminco #305-A	A MC 13615 ✓	434	779-780	
Wyminco #305-A Amended		436	133	
Wyminco #305-A Amended		488	761-763	

RECEIVED
B.L.M. AZ STATE OFFICE

MAR 5 1984

07.45 A.M.
PHOENIX, ARIZONA

EXHIBIT "A"

Attached to and made a part of that certain Quitclaim Deed from Wyoming Mineral Corporation to Westinghouse Electric Corporation, dated 31st day of December, 1983.

CLAIM NAME AND NUMBER	BLM SERIAL NO.	RECORDED IN THE OFFICIAL RECORDS OF GILA COUNTY, AZ		LOCATION
		DOCKET	PAGE(S)	
Wyminco #306		413	827	T. 6N, R. 14E, Sec. 31
Wyminco #306 Rerecorded		413	954	
Wyminco #306-A	A MC 13616 ✓	434	781	
Wyminco #306-A Amended		436	134	
Wyminco #306-A Amended		488	764-766	
Wyminco #307		413	828	T. 6N, R. 14E, Sec. 31 &
Wyminco #307 Rerecorded		413	955	T. 6N, R. 13E, Sec. 36
Wyminco #307-A	A MC 13617 ✓	434	782	
Wyminco #307-A Amended		436	135	
Wyminco #307-A Amended		488	767-769	
Wyminco #308		413	829	T. 6N, R. 13E, Sec. 36
Wyminco #308 Rerecorded		413	956	
Wyminco #308-A	A MC 13618 ✓	434	783	
Wyminco #308-A Amended		436	136	
Wyminco #308-A Amended		488	770-772	
Wyminco #309		413	830	T. 6N, R. 13E, Sec. 36
Wyminco #309 Rerecorded		413	957	
Wyminco #309-A Relocation	A MC 13619 ✓	434	784	
Wyminco #309-A Relocation Amended		436***	137	
Wyminco #310	A MC 58461 ✓	413	831	T. 6N, R. 13E, Sec. 25 & 36 &
Wyminco #310 Rerecorded		413	958	T. 6N, R. 14E, Sec. 30 & 31
Wyminco #310 Amended		488	773-775	
Wyminco #311	A MC 58462 ✓	413	832	T. 6N, R. 13E, Sec. 25 & 36
Wyminco #311 Rerecorded		413	959	
Wyminco #311 Amended		488	776-778	
Wyminco #312	A MC 58463 ✓	413	833	T. 6N, R. 13E, Sec. 25 &
Wyminco #312 Rerecorded		413	960	T. 6N, R. 14E, Sec. 30
Wyminco #312-A	A MC 93254 ✓	488	692-693	
Wyminco #313	A MC 58464 ✓	413	834	T. 6N, R. 13E, Sec. 25 &
Wyminco #313 Rerecorded		413	961	T. 6N, R. 14E, Sec. 30
Wyminco #313-A	A MC 93255 ✓	488	678-679	
Wyminco #314	A MC 58465 ✓	413	835	T. 6N, R. 13E, Sec. 25 &
Wyminco #314 Rerecorded		413	962	T. 6N, R. 14E, Sec. 30
Wyminco #314-A	A MC 93256 ✓	488	694-695	
Wyminco #315	A MC 58466 ✓	413	836	T. 6N, R. 14E, Sec. 30
Wyminco #315 Rerecorded		413	963	
Wyminco #315 Amended		488	779-781	
Wyminco #316	A MC 58467 ✓	413	837	T. 6N, R. 14E, Sec. 30
Wyminco #316 Rerecorded		413	964	
Wyminco #316 Amended		488	782-784	

**and Docket 516, Page 514 (Map)

*** and Docket 516, Page 515 (Map)

RECEIVED
B.L.M AZ STATE OFFICE

MAR 5 1984

07.45 A.M.
PHOENIX, ARIZONA

DOCKET 604 512

#500
4:50
M

503657

STATE OF ARIZONA, County of Gila, ss;

I do hereby certify that the within instrument was filed and recorded at request of Westinghouse Electric Corporation

Date Jan. 20, 1984 Time 4:50 P.M., Docket 604 Official Records Page 509-512
Records of Gila County, Arizona.

WITNESS my hand and official seal the day and year first above written.

INDEXED

MARY V. DE PAOLI, County Recorder

MICROFILMED
PAGED
COMPARED

By Mary V. De Paoli, Recorder

RECEIVED
B.L.M. AZ STATE OFFICE

MAR 5 1984

07.45 A.M.
PHOENIX, ARIZONA

Please return to:

WESTINGHOUSE ELECTRIC CORPORATION
URANIUM RESOURCES DIVISION
3900 S. WADSWORTH BLVD., ROOM 700
LAKEWOOD, COLORADO 80205

Attn: H. Tomooka

NOTICE!!

These documents have been scanned!

Do not place un-scanned documents beneath this notice!

Do not remove this notice from this file!

GPO Jacket No. 560-102
Print Order 61549
Rise Business Services, LLC
Job=AZ15 9/17/2019



Box Number= AZ15256



Claim Begin-End: AMC058399-AMC058792

4 Annual Filings



AZ15256-6

AMC058298-AMC060025

3. Certain of the Claims, which are described in part 1.a. of Exhibit "A", are owned by Charles E. Marshall, whose mailing address is Suite 8A, Luhrs Arcade, 11 West Jefferson, Phoenix, Arizona 85003. Certain of the Claims, which are described in part 1.b. of Exhibit "A", are owned by Charles E. Marshall, Harry A. Stewart, Jr., and Andrew F. Marshall, whose address is c/o Suite 8A, Luhrs Arcade, 11 West Jefferson, Phoenix, Arizona 85003. The Claims described in Part 2 of Exhibit "A" are located in the name of Host Ventures, Inc., an Arizona corporation, which is a wholly-owned subsidiary of Inter-Globe Resources, Ltd., a Canadian corporation, and, pursuant to certain agreements and amendments thereto, are also owned by Charles E. Marshall.

4. Between 12:00 o'clock meridian, September 1, 1987, and 12:00 o'clock meridian, September 1, 1988, in excess of \$21,300.00 worth of labor and improvements were done and performed for the benefit of this contiguous group of unpatented mining claims, in order to comply with the laws of the United States and the State of Arizona pertaining to assessment or annual work on unpatented mining claims. Said work and improvements consisted of the maintenance and improvement of the existing system of roadways and drill sites on the Claims and the construction of new roadways where wash-outs occurred, by means of extensive grading and excavation utilizing heavy equipment and by hand, for the purpose of maintaining access to and over the Claims in furtherance of the owners' program to develop valuable minerals upon and within the Claims. Said work and improvements


RECEIVED
 B.L.M. AZ STATE OFFICE
 OCT 15 1988
 11 330

were performed upon and for the benefit of the Claims by the undersigned, Andrew F. Marshall, Van Baker, Joe Rocco and Bill Mercer.

5. Said labor was performed and said improvements were made at the expense of the owners for the benefit of each and all of the Claims, which comprise a contiguous group, as part of a general plan of improvement and development of the Claims and tend to improve and develop each and all of the Claims. The amount expended for and the value of said labor and improvements is more than One Hundred Dollars (\$100.00) for each of the Claims, and at least this amount was allocated to each of the Claims. This expenditure was made in good faith for the purpose of improving and developing the Claims, which are contiguous, and was intended as annual labor and improvements for each and all of the Claims for the assessment year ending 12:00 o'clock meridian, September 1, 1988.

6. This affidavit shall be recorded in the office of the Gila County Recorder on or before December 29, 1988, and a copy hereof filed for record in the Arizona State Office of the Bureau of Land Management on or before December 29, 1988.

DATED this 1 day of December, 1988.


CHARLES E. MARSHALL

PHOENIX, ARIZONA
DEC 19 3 15 PM '88
RECEIVED
B.L.M. AZ STATE OFFICE

SUBSCRIBED AND SWORN TO before me this 1ST day of
December, 1988, by CHARLES E. MARSHALL.

Peggy A. Heiland
Notary Public

My Commission Expires:

12.1.91

RECEIVED
BLM AZ STATE OFFICE
DEC 19 3 15 PM '88
PHOENIX, ARIZONA

Affidavit of Labor performed
and Improvements Made of
Charles E. Marshall for
assessment year ending at
12:00 o'clock meridian,
September 1, 1988.

DOCKET

2 PAGE 680

EXHIBIT "A"

Part 1.a.

<u>Name of Claim</u>	<u>Gila County, Arizona</u>		<u>BLM</u>
	<u>Docket</u>	<u>Page</u>	<u>AMC Number</u>
Red Bluff No. 3	Book 49	164	58585 ✓
Red Bluff No. 4	335	862	
as amended	397	929	58586 ✓
Red Bluff No. 5	335	861	
as amended	397	931	58587 ✓
Red Bluff No. 6	335	863	
as amended	397	933	58589
Red Bluff No. 7	49	201	
as amended	397	933	58590 ✓
Red Bluff No. 8	1	480	58591 ✓
Red Bluff No. 9	49	202	
as amended	2	1	58592 ✓
Red Bluff No. 10	3	112	58593 ✓
Red Bluff No. 11	2	521	58594 ✓
Red Bluff No. 12	2	522	58595 ✓
Red Bluff No. 13	2	523	58596 ✓
Red Bluff No. 16	377	533	58597 ✓
Red Bluff No. 17	377	534	58598
Red Bluff No. 18	377	535	58599
Red Bluff No. 19	377	536	58600
Red Bluff No. 20	377	537	58601
Red Bluff No. 21	377	538	58602
Red Bluff No. 22	377	539	58603 ✓
Red Bluff No. 23	377	540	58604 ✓
Red Bluff No. 24	377	541	58605
Red Bluff No. 25	377	542	58606
Red Bluff No. 26	377	543	58607
Red Bluff No. 27	377	544	58608
Red Bluff No. 28	377	545	58609
Red Bluff No. 29	377	546	58610
Red Bluff No. 30	377	547	58611
Red Bluff No. 31	377	548	58612
Red Bluff No. 32	377	549	58613
Red Bluff No. 33	377	550	58614

Charles E. Marshall
Exhibit "A", Page 1 of 7

PHOENIX, ARIZONA
DEC 19 3 15 PM '88
RECEIVED
B.L.M. AZ STATE OFFICE

<u>Name of Claim</u>	<u>Gila County, Arizona</u> <u>Docket</u>	<u>Page</u>	<u>BLM</u> <u>AMC Number</u>
Red Bluff No. 34	377	551	58615
Red Bluff #35	385	340	58616
Red Bluff #36	385	341	58617
Red Bluff #46	385	820	58618
Red Bluff #47	385	821	58619
Red Bluff #48	385	822	85620
Red Bluff #49	385	823	58621
Red Bluff #51	385	825	58622
Red Bluff #52	385	826	58623
Red Bluff #53	385	827	58624
Red Bluff #54	385	828	58625
Red Bluff #55	385	829	58626
Red Bluff #58	385	832	58627
Red Bluff #59	385	833	58628
Red Bluff #60	385	834	58629
Rainbow #1	74	252	60951
Rainbow #2	49	479	60952
Rainbow #3	52	115	60953
Tin Shack #1	468	626 & 627	37684
Tin Shack #2	468	628 & 629	37685
Tin Shack #3	468	630 & 631	37686
Tin Shack #4	468	632 & 633	37687
Wyminco #801	414	34	
as amended	481	147 & 148	64751
Wyminco #802	414	35	
as amended	481	149 & 150	64752
Wyminco #803	414	36	
as amended	481	151 & 152	64753
Wyminco #804	414	37	
as amended	481	153 & 154	64754
Wyminco #805	414	38	
as amended	481	155 & 156	64755
Wyminco #806	414	39	
as amended	481	157 & 158	64756
Wyminco #807	414	40	
as amended	481	159 & 160	64757
Wyminco #808	414	41	
as amended	481	161 & 162	64758
Wyminco #809	414	42	
as amended	481	163 & 164	64759
Wyminco #810	414	43	
as amended	481	165 & 166	64760
Wyminco #813	414	46	
as amended	481	167 & 168	64763
Wyminco #814	414	47	
as amended	481	169 & 170	64764
Wyminco #815	414	48	
as amended	481	171 & 172	64765
Wyminco #816	414	49	
as amended	481	173 & 174	64766

RECEIVED
 BLM AZ STATE OFFICE
 DEC 19 3 17 PM '88
 PHOENIX, ARIZONA

<u>Name of Claim</u>	<u>Gila County, Arizona Docket</u>	<u>Page</u>	<u>BLM AMC Number</u>
Wyminco #817	414	50	
as amended	481	175 & 176	64767
Wyminco #818	414	51	
as amended	481	177 & 178	64768
Wyminco #819	414	52	
as amended	481	179 & 180	64769
Wyminco #820	414	53	
as amended	481	181 & 182	64770
Wyminco #821	414	54	
as amended	481	183 & 184	64771
W@minco #822	414	55	
as amended	481	185 & 186	64772
Wyminco #823	414	56	
as amended	481	187 & 188	64773
Wyminco #824	414	57	
as amended	481	189 & 190	64774
Wyminco #825	414	58	
as amended	481	191 & 192	64775
Wyminco #826	414	59	
as amended	481	193 & 194	64776
Wyminco #827	414	60	
as amended	481	195 & 196	64777
Wyminco #828	414	61	
as amended	481	197 & 198	64778
Wyminco #829	414	62	
as amended	481	199 & 200	64779
Wyminco #830	414	63	
as amended	481	201 & 202	64780
Wyminco #831	414	64	
as amended	481	203 & 204	64781
Wyminco #832	414	65	
as amended	481	205 & 206	64782
Wyminco #833	414	66	
as amended	481	207 & 208	64783
Wyminco #834	414	67	
as amended	481	209 & 210	64784
Wyminco #835	414	68	
as amended	481	211 & 212	64785
Wyminco #836	414	69	
as amended	481	213 & 214	64786
Wyminco #837	414	70	
as amended	481	215 & 216	64787
Wyminco #838	414	71	
as amended	481	217 & 218	64788
Wyminco #839	414	72	
as amended	481	219 & 220	64789
Wyminco #840	414	73	
as amended	481	221 & 222	64790
Wyminco #841	414	74	
as amended	481	223 & 224	64791

RECEIVED
 B.L.M. AZ STATE OFFICE
 DEC 19 2 15 PM '88
 PHOENIX, ARIZONA

<u>Name of Claim</u>	<u>Gila County, Arizona</u>		<u>BLM</u>
	<u>Docket</u>	<u>Page</u>	<u>AMC Number</u>
Wyminco #842	414	75	
as amended	481	225 & 226	64792
Wyminco #843	414	76	
as amended	481	227 & 228	64793
Wyminco #844	414	77	
as amended	481	229 & 230	64794
Wyminco #845	414	78	
as amended	481	231 & 232	64795
Wyminco #846	414	79	
as amended	481	233 & 234	64796
Wyminco #847	414	80	
as amended	481	235 & 236	64797
Wyminco #848	414	81	
as amended	481	237 & 238	64798
Wyminco #849	414	82	
as amended	481	239 & 240	64799
Wyminco #850	414	83	
as amended	481	241 & 242	64800
Wyminco #851	414	84	
as amended	481	243 & 244	64801
Wyminco #852	414	85	
as amended	481	245 & 246	64802
Wyminco #853	414	985	62948
Wyminco #854	414	986	62949
Wyminco #855	414	987	62950
Wyminco #856	414	988	62951
Wyminco #857	414	989	62952
Wyminco #858	414	86	62953
Wyminco #859	414	87	62954
Wyminco #860	414	88	62955
Wyminco #861	414	89	62956
Wyminco #862	414	90	62957
Wyminco #863	414	91	62958
Wyminco #864	414	92	62959
Wyminco #865	414	93	62960
Wyminco #866	414	94	62961
Wyminco #867	414	95	62962
Wyminco #868	414	96	62963
Wyminco #869	414	97	62964
W@minco #876	414	990	62971
Wyminco #877	414	991	62972
Wyminco #878	414	992	62973
Wyminco #879	414	993	62974
Wyminco #880	414	994	62975
Wyminco #881	414	995	62976
WYM #1	451	490	26225
WYM #2	451	497	26226
WYM #3	451	491	26227
WYM #4	451	492	26228
WYM #5	451	493	26229

RECEIVED
 B.L.M. AZ STATE OFFICE
 DEC 19 3 15 PM '88
 PHOENIX, ARIZONA

Charles E. Marshall
 Exhibit "A", Page 4 of 7

<u>Name of Claim</u>	<u>Gila County, Arizona</u>		<u>BLM</u>
	<u>Docket</u>	<u>Page</u>	<u>AMC Number</u>
WYM #6	451	494	26230
WYM #7	451	495 & 496	26231

Part 1.b.

Twin Buttes No. 51	396	211	43381
Twin Buttes No. 52	396	212	43382
Twin Buttes No. 53	396	213	43383
Twin Buttes No. 54	396	214	43384
Twin Buttes No. 55	396	215	43385
Twin Buttes No. 56	396	216	43386
Twin Buttes No. 57	396	217	43387
Twin Buttes No. 58	396	218	43388
Twin Buttes No. 59	396	219	43389
Twin Buttes No. 60	396	220	43390
Twin Buttes No. 61	396	580	43391
Twin Buttes No. 62	396	581	43392
Twin Buttes No. 63	396	582	43393
Twin Buttes No. 64	396	583	43394
Twin Buttes No. 65	396	584	43395
Twin Buttes No. 66	396	585	43396
Twin Buttes No. 67	396	586	43397
Twin Buttes No. 68	396	587	43398
Twin Buttes No. 69	396	588	43399
Twin Buttes No. 70	396	589	43400
Twin Buttes No. 71	396	590	43401
Twin Buttes No. 72	396	591	43402
Twin Buttes No. 73	396	592	43403
Twin Buttes No. 74	396	593	43404

Part 2.

Host 1	515	37, 38	113417
Host 2	515	39, 40	113418
Host 3	520	685, 686	116713
Host 4	520	687, 688	116714
Host 5	520	689, 690	116715
Host 6	520	691, 692	116716
Host 7	520	693, 694	116717
Host 8	520	695, 696	116718
Host 9	520	697, 698	116719
Host 10	520	699, 700	116720
HV-FRAC	517	381, 382	113419
as rerecorded	520	922, 923	113420
HV-1	517	383, 384	113421
as rerecorded	520	924, 925	113422

RECEIVED
 BLM AZ STATE OFFICE
 DEC 19 3 15 PM '88
 PHOENIX, ARIZONA

<u>Name of Claim</u>	<u>Gila County, Arizona</u>		<u>BLM</u>
	<u>Docket</u>	<u>Page</u>	<u>AMC Number</u>
HV-2	517	385, 386	113421 /
as rerecorded	520	920, 921	
HV-3	517	387, 388	113422 /
as rerecorded	520	924, 925	
HV-4	517	389, 390	113423 /
as rerecorded	520	926, 927	
HV-5	517	391, 392	113424 /
as rerecorded	520	928, 929	
HV-6	517	393, 394	113425 /
as rerecorded	520	930, 931	
HV-7	517	395, 396	113426 /
as rerecorded	520	932, 933	
HV-8	517	397, 398	113427 /
as rerecorded	520	934, 935	
HV-9	517	399, 400	113428 /
as rerecorded	520	936, 937	
HV-10	517	401, 402	113429 /
as rerecorded	520	938, 939	
HV-11	517	403, 404	113430 /
as rerecorded	520	940, 941	
HV-12	517	405, 406	113431 /
as rerecorded	520	942, 943	
HV-13	517	407, 408	113432 /
as rerecorded	520	944, 945	
HV-14	517	409, 410	113433 /
as rerecorded	520	946, 947	
HV-15	517	411, 412	113434 /
as rerecorded	520	948, 949	
HV-16	517	413, 414	113435 /
as rerecorded	520	950, 951	
HV-17	517	415, 416	113436 /
as rerecorded	520	952, 953	
HV-18	517	417, 418	113437 /
as rerecorded	520	954, 955	
HV-19	517	419, 420	113438 /
as rerecorded	520	956, 957	
HV-20	517	421, 422	113439 /
as rerecorded	520	958, 959	
HV-21	517	423, 424	113440 /
as rerecorded	520	960, 961	
HV-22	517	425, 426	113441 /
as rerecorded	520	962, 963	
HV-23	517	427, 428	113442 /
as rerecorded	520	964, 965	
HV-24	517	429, 430	113443 /
as rerecorded	520	966, 967	
HV-25	517	431, 432	113444 /
as rerecorded	520	968, 969	
HV-26	517	433, 434	113445 /
as rerecorded	520	970, 971	

RECEIVED
 BLM AZ STATE OFFICE
 DEC 11 1988
 PHOENIX, ARIZONA

Charles E. Marshall
 Exhibit "A", Page 6 of 7

<u>Name of Claim</u>	<u>Gila County, Arizona</u>		<u>BLM</u>
	<u>Docket</u>	<u>Page</u>	<u>AMC Number</u>
HV-27	517	435, 436	113446 ✓
as rerecorded	520	972, 973	
HV-28	517	437, 438	113447 ✓
as rerecorded	520	974, 975	
HV-29	517	439, 440	113448 ✓
as rerecorded	520	976, 977	
HV-30	517	441, 442	113449 ✓
as rerecorded	520	978, 979	
HV-31	517	443, 444	113450 ✓
as rerecorded	520	980, 981	
HV-32	517	445, 446	113451 ✓
as rerecorded	520	982, 983	
HV-33	517	447, 448	113452 ✓
as rerecorded	520	984, 985	
HV-34	517	449, 450	113453 ✓
as rerecorded	520	986, 987	
HV-35	517	451, 452	113454 ✓
as rerecorded	520	988, 989	
HV-36	517	453, 454	113455 ✓
as rerecorded	520	990, 991	
HV-37	517	455, 456	113456 ✓
as rerecorded	520	992, 993	
HV-38	517	457, 458	113457 ✓
as rerecorded	520	994, 995	
HV-39	517	459, 460	113458 ✓
as rerecorded	520	996, 997	
HV-40	517	461, 462	113459 ✓
as rerecorded	521	998, 999	
HV-41	517	463, 464	113460 ✓
as rerecorded	521	01, 02	
HV-42	517	465, 466	113461 ✓
as rerecorded	521	03, 04	
HV-43	517	467, 468	113462 ✓
as rerecorded	521	05, 06	
HV-44	517	469, 470	113463 ✓
as rerecorded	521	07, 08	
HV-45	517	471, 472	113464 ✓
as rerecorded	521	09, 10	
HV-46	517	473, 474	113465 ✓
as rerecorded	521	11, 12	
HV-47	517	475, 476	113466 ✓
as rerecorded	521	13, 14	

RECEIVED
 BLM, AZ STATE OFFICE
 Dec 19 3 15 PM '88
 PHOENIX, ARIZONA

Charles E. Marshall
 Exhibit "A", Page 7 of 7

17⁰⁰ + \$4⁰⁰ + Envoy

570002

8:15 AM ck# 50453 + \$1.00

STATE OF ARIZONA, County of Gila, ss;

I do hereby certify that the within instrument was filed and recorded at request of Ryley, Carlock & Applewhite

Date Nov. 30, 1988 Time 8:15 A. M., Docket 752 Official Records Page S. 676 - 687
Records of Gila County, Arizona.

WITNESS my hand and official seal the day and year first above written.

MARY V. DE PAOLI, County Recorder

MICROFILMED

By *Mary V. De Paoli*, Recorder.

COMPARED

STATE OF ARIZONA, } ss. I hereby certify that the within instrument was filed and recorded
County of _____, 19____, at _____ M.
In Docket No. _____, Page _____, at the request of _____

Fee No.: _____
Fee: \$ 5852000

When recorded mail to: _____

Witness my hand and official seal.

County Recorder
By _____
Deputy Recorder

AFFIDAVIT OF PERFORMANCE OF ANNUAL WORK

State of Arizona }
County of Gila } ss. AMC 58520 to 58578

1. Lester R. Cox
Name
Rt. 1. Box 739
Address
Miami, Az 85539
City State Zip

RECEIVED
B.L.M. AZ STATE OFFICE
NOV 30 12 13 PM '88
PHOENIX, ARIZONA

being duly sworn according to law deposes and says that they are a citizen of the United States more than eighteen years of age and that all of the facts set forth in this affidavit are true and correct according to the best of their knowledge, information and belief.

2. That they are personally acquainted with the mining claim named Wymico 1081 thru 1139 situate in the Sierra Ancha Mining District, Gila County, Arizona, the location of which is recorded in the office of the County Recorder of that County in Book 44-389-390, Page 209-266-715-744 954-976. Notice of location is posted in Section 28-33-20-34, Township 5N, Range 14E, G&SRB&M.

3. That between the dates of Sept 1, 1987 and Sept 1, 1988 at least Fifty three hundred Dollars (\$5,300.00) dollars worth of work and improvements were done and performed upon this claim not including location work.

4. The work and improvements were made by and at the expense of The Estate of Lester R. Cox, owners of the mine for the purpose of complying with the laws of the United States pertaining to assessments or annual work.

5. Lesley Paul Cox and Denise Cox were the names of the persons employed by the owner who labored to do the work and improvements.

6. The work and improvements done were Grading Existing Roads, and Drilling a Series of drill holes, and sampling property

Dated 9/9/88 Wilma J. Cox - Personal Rep. for Lester Cox Estate
Signature

Subscribed to and sworn before me, a Notary Public, this 9th day of September 1988, by Wilma J. Cox - Personal Rep. for Lester Cox Estate

My Commission expires July 6, 1990 Patricia J. Dalton
Notary Public

OFFICIAL SEAL
PATRICIA L. DALTON
Notary Public - State of Arizona
PINAL COUNTY
My Comm. Expires July 6, 1990

STATE OF ARIZONA, } ss. I hereby certify that the within instrument was filed and recorded
County of _____, 19____, at _____ M.
In Docket No. _____, Page _____, at the request of _____

Fee No.:

52778
52808
58456
13615
93254
Fee: \$
[Signature]

When recorded mail to:

Witness my hand and official seal.

County Recorder

By _____

Deputy Recorder

See Exhibit A. Attached to and Made Part of.

AFFIDAVIT OF PERFORMANCE OF ANNUAL WORK

State of Arizona

County of Gila

Lucky Stop AMC# 52781 - AMC# 52797 - Lucky Stop 1-17
Rhonda AMC 52778 - 52780 Rhonda 1-3
Wymico AMC 52808 - 52813 Wymico 200-205
Wymico AMC 58456 - 58460
AMC 13615 - 13619 Wymico 305-316
AMC 58461 - 58462 Wymico 310
AMC 93254 - 93256 Wymico 312
AMC 58466 - 58467 Wymico 315
PHOENIX, ARIZONA
MAY 30 11 31 AM '88
RECEIVED OFFICE

1. Lester R Cox

Rt 1 Box 739

Name

Miami

Address

Az

85537

City

State

Zip

being duly sworn according to law deposes and says that they are a citizen of the United States more than eighteen years of age and that all of the facts set forth in this affidavit are true and correct according to the best of their knowledge, information and belief.

2. That they are personally acquainted with the mining claim named Wymico 200-205 situated in the Sierra Ancha Mining District, Gila County, Arizona, the location of which is recorded in the office of the County Recorder of that County in Book 6-488-6-7-384-571-436 Page 721-724-400-738-739-487-488-41 location is posted in Section 30-31-36-25, Township T6N, Range 14E+13E, G&SRB&M.

3. That between the dates of Sept 1, 1987 and Sept 1, 1988 at least Four thousand Five hundred Dollars (\$ 4,500.00) dollars worth of work and improvements were done and performed upon this claim not including location work.

4. The work and improvements were made by and at the expense of Wilma J. Cox as Rep. for the Estate of Lester R. Cox, owners of the mine for the purpose of complying with the laws of the United States pertaining to assessments or annual work.

5. Lesley Cox

were the names of the persons employed by the owner who labored to do the work and improvements.

6. The work and improvements done were Grading Existing Roads, equipment Rental, and Drilling a series of Drill holes

Dated 9/9/88

Wilma J. Cox - Personal Rep. for Lester Cox Estate
Signature

Subscribed to and sworn before me, a Notary Public, this 9th day of September, 1988, by Wilma J. Cox - Personal Rep. for Lester Cox Estate

My Commission expires July 6, 1990

Patricia S. Dalton
Notary Public

Notary Public - State of Arizona
PINAL COUNTY
My Comm. Expires July 6, 1990

EXHIBIT "A"

Attached to and made a part of that certain Deed of Reconveyance from Westinghouse Electric Corporation to L. W. D. Exploration and Mining Company, Inc., Lester R. Cox and Wilma J. Cox dated the 17th day of MAY, 1985.

Claim Name and Number	BLM Serial Number	Recorded in the Official Records of Gila County, Az.		Location
		Docket	Page(s)	
Lucky Stop #1 Amended thru #6 Amended	A MC 52781 thru A MC 52786	6 488	441-446 704-721	T. 6 N, R. 14 E, Sec. 30
Lucky Stop #7 Amended	A MC 52787	6 *7	447 399	T. 6 N, R. 14 E, Sec. 30
Lucky Stop #8 Amended thru #9 Amended	A MC 52788 thru A MC 52789	7 488	107-108 722-727	T. 6 N, R. 14 E, Sec. 30
Lucky Stop #10 Amended	A MC 52790	7 488	400 728-730	T. 6 N, R. 14 E, Sec. 30
Lucky Stop #11	52791	*7	401	T. 6 N, R. 14 E, Sec. 30
Lucky Stop #12 (Fraction)	A MC 52792	*7	402	T. 6 N, R. 14 E, Sec. 30
Lucky Stop #13 (Fraction)	A MC 52793	*7	403	T. 6 N, R. 14 E, Sec. 30 & 31
Lucky Stop #14	A MC 52794	*7	404	T. 6 N, R. 14 E, Sec. 30 & 31
Lucky Stop #15 Amended	A MC 52795	8 488	41 731-733	T. 6 N, R. 14 E, Sec. 30
Lucky Stop #16 Amended	A MC 52796	8 488	42 734-736	T. 6 N, R. 14 E, Sec. 30 & 31
Lucky Stop #17 Amended	A MC 52797	8 488	43 737-739	T. 6 N, R. 14 E, Sec. 31

*and Docket 516, Page 513 (Map)

RECEIVED
BLM AZ STATE OFFICE
NOV 30 12 13 PM '88
PHOENIX, ARIZONA

EXHIBIT "A"

Attached to and made a part of that certain Deed of Reconveyance from Westinghouse Electric Corporation to L. W. D. Exploration and Mining Company, Inc., Lester R. Cox and Wilma J. Cox dated the 17th day of May, 1985.

Claim Name and Number	BLM Serial Number	Recorded in the Official Records of Gila County, Az.		Location
		Docket	Page(s)	
Rhonda #1 Amended	A MC 52778	*389 591	705 532-533	T. 6 N, R. 14 E, Sec. 30
Rhonda #2 Amended	A MC 52779	389 488 591	706 797-799 562-563	T. 6 N, R. 14 E, Sec. 30
Rhonda #3 Amended	A MC 52780	389 488 591	707 800-802 564-565	T. 6 N, R. 14 E, Sec. 30
*and Docket 516, Page 512 (Map)				
Wyminco #200 Amended thru	A MC 52808 thru	413 488	942-944 740-748	T. 6 N, R. 14 E, Sec. 30
Wyminco #202 Amended	A MC 52810			
Wyminco #203-A	A MC 93253	488	682-683	T. 6 N, R. 14 E, Sec. 30
Wyminco #204 Amended	A MC 52812	413 488	946 749-751	T. 6 N, R. 14 E, Sec. 30
Wyminco #205 Amended	A MC 52813	413 488	947 752-754	T. 6 N, R. 14 E, Sec. 30 & 31

RECEIVED
 B.L.M. AZ STATE OFFICE
 NOV 30 12 13 PM '88
 PHOENIX, ARIZONA

EXHIBIT "A"

Attached to and made a part of that certain Deed of Reconveyance from Westinghouse Electric Corporation to L. W. D. Exploration and Mining Company, Inc., Lester R. Cox and Wilma J. Cox dated the 17th day of May, 1985.

RECEIVED
BLM. AZ STATE OFFICE
1987 AUG 12 PM 3:32
PHOENIX, ARIZONA

Claim Name and Number	BLM Serial Number	Recorded in the Official Records of Gila County, Az. Docket	Page(s)	Location
Wymenco #300 Amended thru	A MC 58456 thru	413 488	948-949 755-760	T. 6 N, R. 14
Wymenco #301 Amended	A MC 58457			
Wymenco #302 thru Wymenco #304	A MC 58458 thru A MC 58460	*413	950-952	T. 6 N, R. 14 E, Sec. 31
Wymenco #305A Amended thru	A MC 13615 thru	434 436	779-781 133-134	T. 6 N, R. 14 E, Sec. 31
Wymenco #306A Amended	A MC 13616	488	761-766	
Wymenco #307A Amended	A MC 13617	434 436 488	782 135 767-769	T. 6 N, R. 14 E, Sec. 31 & T. 6 N, R. 13 E, Sec. 36
Wymenco #308A Amended	A MC 13618	434 436 488	783 136 770-772	T. 6 N, R. 13 E, Sec. 36
Wymenco #309A Relocation Amended	A MC 13619	434 **436	784 137	T. 6 N, R. 13 E, Sec. 36
Wymenco #310 Amended	A MC 58461	413 488	958 773-775	T. 6 N, R. 13 E, Sec. 25 & 36 T. 6 N, R. 14 E, Sec. 30 & 31
Wymenco #311 Amended	A MC 58462	413 488	959 776-778	T. 6 N, R. 13 E, Sec. 25 & 36
Wymenco #312A	A MC 93254	488	692-693	T. 6 N, R. 13 E, Sec. 25 & T. 6 N, R. 14 E, Sec. 30
Wymenco #313A	A MC 93255	488	678-679	T. 6 N, R. 13 E, Sec. 25 & T. 6 N, R. 14 E, Sec. 30
Wymenco #314A	A MC 93256	488	694-695	T. 6 N, R. 13 E, Sec. 25 & T. 6 N, R. 14 E, Sec. 30
Wymenco #315 Amended thru	A MC 58466 thru	413 488	963-964 779-784	T. 6 N, R. 14
Wymenco #316 Amended	A MC 58467			

5 claim

RECEIVED
BLM. AZ STATE OFFICE
NOV 12 13 PM '88
PHOENIX, ARIZONA

*and Docket 516, Page 514 (Map)
**and Docket 516, Page 515 (Map)

\$500
3:45
m
Env.
cb #996746

522750

STATE OF ARIZONA, County of Gila, ss:
I do hereby certify that the within instrument was filed and recorded at request of Westinghouse

Date May 23, 1985 Time 3:45 P. M., Docket 645 Office

Records of Gila County, Arizona.
WITNESS my hand and official seal the day and year first above written.
Westinghouse Corp.
3900 S. Wadsworth Blvd., #704
Lakewood Co. 80235
INDEXED
MICROFILMED
COMPARED BY Mary V. De Paoli
MARY V. DE PAOLI, County Recorder
Recorder

107978
58485

STATE OF ARIZONA, } ss. I hereby certify that the within instrument was filed and recorded
County of Gila } Nov. 2, 1988, at 9:05 A. M.
In Docket No. 750 Page S 601 - 603 at the request of
Charles E. Marshall

Fee No: **569089**
\$10.00 + \$4.00 + Env.
9:15
M
ck # 2555

When recorded mail to:
Charles E. Marshall
11 W. Jefferson
Suite 8
Phoenix, Arizona 85003

Witness my hand and official seal.
MARY V. DE PAOLI
County Recorder
By Mary V. De Paoli
Recorder

MICROFILMED
COMPARED

AFFIDAVIT OF PERFORMANCE OF ANNUAL WORK

State of Arizona } Serial Number BLM
County of Maricopa } ss. See attached list
Name of Claim: WYM and WYMINCO, see attached list

RECEIVED
BLM AZ STATE OFFICE
NOV 14 12 17 PM '88
PHOENIX, ARIZONA

1. Charles E. Marshall and Andrew F. Marshall
Name
11 West Jefferson, Suite 8
Address
Phoenix, Arizona 85003
City State Zip

being duly sworn according to law deposes and says that they are a citizen of the United States more than eighteen years of age and that all of the facts set forth in this affidavit are true and correct according to the best of their knowledge, information and belief.

- That they are personally acquainted with the mining claim named see attached list WYM and WYMINCO claims situate in the Florine Mining District, Gila County, Arizona, the location of which is recorded in the office of the County Recorder of that County in Book see attached list, Page see attached list. Notice of location is posted in Section see attached list, Township see attached list, Range see attached list, G&SRB&M.
- That between the dates of September 1, 1987 and August 31, 1988 at least Four Thousand Dollars (\$4,000.00) dollars worth of work and improvements were done and performed upon this claim not including location work.
- The work and improvements were made by and at the expense of Harry Stewart, Jr., Giant Midway Development Co., & owners of the mine for the purpose of complying with the laws of the United States pertaining to assessments or annual work.
- Harry Stewart, Andrew F. Marshall, Charles E. Marshall Van Baker and Joe Rocco, Bill Mercer were the names of the persons employed by the owner who labored to do the work and improvements.
- The work and improvements done were manual and bull dozer work, road building, road maintenance, drill pads, and other assessment work

Dated November 3, 1988

Charles E. Marshall
Charles E. Marshall
Andrew F. Marshall
Andrew F. Marshall

Subscribed to and sworn before me, a Notary Public, this 3rd day of November 1988, by Charles E. Marshall and Andrew F. Marshall

My Commission expires 6-1-91

Peggy A. Island
Notary Public

#3

Wym #1041 ✓	107978	505	207-208	T4N, R14E, Sec. 5
Wym #1042 ✓ thru #1045	107979- 107982	505	209-216	T5N, R14E, Sec. 32
Wyminco #1046 ✓	58485	414	174	T5N, R14E, Sec. 32
Wyminco #1047 thru #1049	58486- 58488	414	175-177	T5N, R14E, Sec. 32 & 33
Wym #1050 ✓ & #1051	107983- 107984	505	217-220	T4N, R14E, Sec. 5
Wyminco #1052 ✓ & #1053	58491- 58492	414	180-181	T5N, R14E, Sec. 32
Wym #1054 ✓	107985	505	221-222	T5N, R14E, Sec. 32
Wyminco #1055 ✓ thru #1058	58494- 58497	414	183-186	T5N, R14E, Sec. 32
Wyminco #1059 thru #1070	58498- 58509	414	187-190	T4N, R14E, Sec. 5
Wym #1071 thru #1073 ✓	107986- 107988	505	223-228	T4N, R14E, Sec. 5
Wym #1074 & #1075	107989- 107990	505	229-232	T5N, R14E, Sec. 32
Wyminco #1076 ✓ & #1077	58515- 58516	414	204-205	T5N, R14E, Sec. 32 & 33
Wyminco #1078 thru #1080 ✓	58517- 58519	414	206-208	T5N, R14E, Sec. 33

RECEIVED
B.L.M. AZ STATE OFFICE
NOV 14 12 17 PM '88
PHOENIX, ARIZONA

58485-88; 91-92; 494-509; 515-519
107978-990

STATE OF ARIZONA, } I hereby certify that the within instrument was filed and recorded
County of Gila } ss. Nov. 2, 1988, at 9:05 A. M.
In Docket No. 750, Page S 606 & 607, at the request of
Charles E. Marshall

Fee No.:
569091

MICROFILMED

COMPARED

Fee:
\$1.00 + \$4.00 + Env.
9:05
M Uk# 2555

When recorded mail to:
Charles E. Marshall
11 West Jefferson
Suite 8
Phoenix, Arizona 85003

Witness my hand and official seal.

MARY V. DE PAOLI
County Recorder

By Mary V. De Paoli
Recorder

AFFIDAVIT OF PERFORMANCE OF ANNUAL WORK

State of Arizona } Serial Number BLM
County of Maricopa } ss. A MC 58707 through A MC 58792
Name of Claim: Cold Mesa 1 through 86
see attached list

1. Charles E. Marshall and Andrew F. Marshall
Name
11 West Jefferson, Suite 8
Address
Phoenix, Arizona 85003
City State Zip

RECEIVED
BLM AZ STATE OFFICE
NOV 14 11 17 AM '88
PHOENIX, ARIZONA

being duly sworn according to law deposes and says that they are a citizen of the United States more than eighteen years of age and that all of the facts set forth in this affidavit are true and correct according to the best of their knowledge, information and belief.

2. That they are personally acquainted with the mining claim named see attached list situate in the Florine Mining District, Gila County, Arizona, the location of which is recorded in the office of the County Recorder of that County in Book see attached list, Page 67, 18. Notice of location is posted in Section 17, 21, Township 5N, Range 13E, G&SRB&M.

3. That between the dates of September 1, 1987 and August 31, 1988 at least Eight Thousand Six Hundred Dollars (\$ 8,600.00) dollars worth of work and improvements were done and performed upon this claim not including location work.

4. The work and improvements were made by and at the expense of Charles E. Marshall Harry Stewart, Andrew F. Marshall, owners of the mine for the purpose of complying with the laws of the United States pertaining to assessments or annual work.

5. Charlie Nichols Constr. Co., Van Baker, Charles Marshall, Andrew F. Marshall, Harry Stewart Jr., Hod Sanders, Goerge Sorenson, Joe Rocco were the names of the persons employed by the owner who labored to do the work and improvements.

6. The work and improvements done were Manual and bull dozer work, road building road maintenance and other assessment work.

Dated November 3, 1988

Charles E. Marshall
Charles E. Marshall

Andrew F. Marshall
Andrew F. Marshall

Subscribed to and sworn before me, a Notary Public, this 3rd day of November, 1988, by Charles E. Marshall and Andrew F. Marshall

My Commission expires 6-1-91

Peggy A. Driland
Notary Public

<u>CLAIM NAME AND NUMBER</u>	<u>DOCKET (GILA COUNTY)</u>	<u>PAGE (GILA COUNTY)</u>	<u>BLM SERIAL #</u>
Cold Mesa 1-4	393	272-275	A MC 58707-58710
Cold Mesa 5-10	393	276-281	A MC 58711-58716
Cold Mesa 11-14	394	521-524	A MC 58717-58720
Cold Mesa 15	394	525	A MC 58721
Cold Mesa 16-24	394	526-534	A MC 58722-58730
Cold Mesa 25-30	394	535-540	A MC 58731-58736
Cold Mesa 31-48	394	541-558	A MC 58737-58754
Cold Mesa 49-66	394	559-576	A MC 58755-58772
Cold Mesa 67, 68	396	286-287	A MC 58773-58774
Cold Mesa 69-86	396	288-305	A MC 58775-58792

RECEIVED
BLM. AZ STATE OFFICE
NOV 14 12 17 PM '88
PHOENIX, ARIZONA

STATE OF ARIZONA, } I hereby certify that the within instrument was filed and recorded
County of Gila } ss. Nov. 2, 19 88, at 9:05 A.M.
In Docket No. 750, Page S 604 & 605, at the request of
Charles E. Marshall

Fee No.:
569090

MICROFILMED

COMPARED

Fee:
\$12.00 + \$4.00 + Env
9:05
M ck# 2555

When recorded mail to:
Charles E. Marshall
11 West Jefferson
Suite 8
Phoenix, Arizona 85003

Witness my hand and official seal.
MARY V. DE PAOLI
County Recorder
By Mary V. De Paoli
Recorder

AFFIDAVIT OF PERFORMANCE OF ANNUAL WORK

State of Arizona } Serial Number BLM
County of Maricopa } ss. A MC58632 through A MC 58689
Name of Claim: Bull Canyon 1-44 ✓
Bull Canyon Extensions 1-5 see attached list

1. Charles E. Marshall and Andrew F. Marshall
Name
11 West Jefferson, Suite 8
Address
Phoenix, Arizona 85003
City State Zip

RECEIVED
B.L.M. AZ STATE OFFICE
NOV 14 12 11 PM '88
PHOENIX ARIZONA

being duly sworn according to law deposes and says that they are a citizen of the United States more than eighteen years of age and that all of the facts set forth in this affidavit are true and correct according to the best of their knowledge, information and belief.

- 2. That they are personally acquainted with the mining claim named see attached list situate in the Florine Mining District, Gila County, Arizona, the location of which is recorded in the office of the County Recorder of that County in Book see attached list Page 13, 14, 23, 24, 25, 19 & 30 Notice of location is posted in Section (Unsur.), Township 5N, Range 14E, G&SRB&M.
- 3. That between the dates of September 1, 1987 and August 31, 1988 at least Four Thousand Nine Hundred Dollars (\$4,900.00) dollars worth of work and improvements were done and performed upon this claim not including location work.
- 4. The work and improvements were made by and at the expense of Charles E. Marshall Harry Stewart, Jr., owners of the mine for the purpose of complying with the laws of the United States pertaining to assessments or annual work.
- 5. L.W.D. Constr. Co., Lester Cox Constr. Co., Charles E. Marshall, Andrew F. Marshall, Harry Stewart Jr. were the names of the persons employed by the owner who labored to do the work and improvements.
- 6. The work and improvements done were road building, road maintenance, and other assessment work

Dated November 3, 1988

Charles E. Marshall
Charles E. Marshall

Andrew F. Marshall
Andrew F. Marshall

Subscribed to and sworn before me, a Notary Public, this 3rd day of November 1988, by Charles E. Marshall and Andrew F. Marshall

My Commission expires 6-1-91

Peggy A. Heiland
Notary Public

<u>CLAIM NAME AND NUMBER</u>	<u>DOCKET (GILA COUNTY)</u>	<u>PAGE (GILA COUNTY)</u>	<u>BLM SERIAL #</u>
Bull Canyon 1-27	378	1-27	A MC 58632-58658
Bull Canyon 28	384	304	A MC 58659
Bull Canyon 29	378	29	A MC 58660
Bull Canyon 30	384	305	A MC 58661
Bull Canyon 31, 32	378	112, 113	A MC 58662-58663
Bull Canyon 33-36	378	31-34	A MC 58664-58667
Bull Canyon 37-41	378	114-118	A MC 58668-58672
Bull Canyon 42, 43	381	155, 156	A MC 58673-58674
Bull Canyon 44	384	306	A MC 58675
Bull Canyon Extensions 1-5	389	710-714	A MC 58676-58680

RECEIVED
B.L.M. AZ STATE OFFICE
NOV 14 12 17 PM '88
PHOENIX, ARIZONA

STATE OF ARIZONA, I hereby certify that the within instrument was filed and
 County of Gila ss. recorded Sep. 1, 1988 at 1:05 P. M.
 In Docket No. 735, Page 354, at the request of
Nathan E. Ellison

Fee No.:
566833
 MICROFILMED
 COMPARED
 Fee:
 \$10.00 + \$4.00 + \$1.00
 1:05 cl#1566
 c

When recorded mail to:
Nathan E. Ellison
P.O. Box 2443
Globe, Az. 85502

Witness my hand and official seal.
MARY V. DE PAOLI,
 County Recorder
 By Paula Mitchell
 Deputy Recorder

AFFIDAVIT OF PERFORMANCE OF ANNUAL WORK

State of Arizona
 County of Gila ss.

- The undersigned being duly sworn according to law deposes and says that they are a citizen of the United States, more than eighteen years of age and that all of the facts set forth in this affidavit are true and correct according to the best of their knowledge, information and belief.
- That they are personally acquainted with the following mining claims.

Claim Name	Arizona Mining Claim Number	Claim Type	Location Notice Recorded in Book or Docket No., Page No.
<u>Big Buck 1-2-3</u>	<u>51699-93-94</u>	<u>Uranium</u>	<u>Book 484</u>
<u>Cypress - 1-2-3</u>	<u>51673-74-75</u>		<u>Exhibit A</u>
<u>Grindstone 1-2-3 4-5-6</u>	<u>58579 thru 58584</u>		<u>Page 992</u>

- That between the date of Sept. 1, 1987 and Sept. 1, 1988 at least Twelve Hundred Dollars (\$1200⁰⁰) worth of work and improvements were done and performed upon this claim not including location work.
- The work and improvements were made by and at the expense of Travis Ellison
Donald Ellison - Charles Armer, Nathan Ellison, Mona Ellison
W.N. Hunsaker owner of the mine whose address is Box 2443 Globe, Ariz, 85502

for the purpose of complying with the laws of the United States pertaining to assessment or annual work.

- The name of the people employed by the owner to do the work and improvements were Kendrick Holder, Mitchell Holder, C. Armer, Donald Ellison
Reto Torres, Mariano Torres, Alfred Ellison
- The work and improvements done were Clean cave in shaft Big Buck, Trail
Erosion work, Cut Trails

Date 9-1-88 Nathan E. Ellison
 Signature

Subscribed to and sworn before me this 1st day of September 1988 by
Nathan E. Ellison

RECEIVED
 B.I.M. AZ STATE OFFICE
 My comm. expires _____ My Commission Expires Nov. 24, 1991

Susan L. Williams
 Notary Public

SEP 19 1988
 7:45 A.M.

STATE OF ARIZONA, } ss. I hereby certify that the within instrument was filed and recorded
County of Gila } Aug. 22 19 88 at 1:10 P.M.
In Docket No. 744, Pages 176-180, at the request of
Burnelle Nichols

Fee No.:

566286

When recorded mail to:

Burnelle Nichols
RR 1, Box 123 N
Globe, Arizona 85501

425-8116 (Pick Up)

Witness my hand and official seal.

MARY V. DE PAOLI,

County Recorder

By Paula Mitchell,

Deputy Recorder

810.00 + 84.00
1:10 CLK 1750
C
58691
203750
52767
60954

AFFIDAVIT OF PERFORMANCE OF ANNUAL WORK

State of Arizona }
County of Gila } ss

1. MONTY NICHOLS
Name
R.R. 1 Box 123N
Address
Globe Arizona 85501
City State Zip

being duly sworn according to law deposes and says that they are a citizen of the United States more than eighteen years of age and that all of the facts set forth in this affidavit are true and correct according to the best of their knowledge, information and belief.

2. That they are personally acquainted with the mining claim named see Exhibit "A" attached heretoward made a part of _____ situate in the Sierra Ancha (Fluorine) Mining District, Gila County, Arizona, the location of which is recorded in the office of the County Recorder of that County in Book see Exhibit "A", Page See Exhibit "A". Notice of location is posted in Section _____, Township _____, Range _____, G&SRB&M.
3. That between the dates of September 1, 1987 and September 1, 1988 at least Five Thousand Dollars (\$5,000.00) dollars worth of work and improvements were done and performed upon this claim not including location work.
4. The work and improvements were made by and at the expense of Monty Nichols and Charlie and Burnelle Nichols, owners of the mine for the purpose of complying with the laws of the United States pertaining to assessments or annual work.
5. Wayne Hamman, Charlie Nichols, Charlie Nichols, Jr. and Monty Nichols were the names of the persons employed by the owner who labored to do the work and improvements.
6. The work and improvements done were maintainance and improvements to existing roadways with Komatsu D-85 Dozer, inspected and maintained portals and drifts, and geology work

RECEIVED

B.L.M. AZ STATE OFFICE

Dated August 19, 1988

Monty Nichols
Signature

SEP 09 1988

7:45 A.M.
PHOENIX, ARIZONA

Subscribed to and sworn before me, a Notary Public, this 19th day of August, 19 88, by Monty Nichols

My Commission expires Sept. 15, 1989

Jackie Hesketh
Notary Public

EXHIBIT "A"

Attached to and made a part of that certain Affidavit of Labor dated August 19, 1988 for the Assessment year ending August 31, 1988

58691
20317
④

CLAIM NAME	BLM SERIAL #	RECORDED DOCKET	PAGE	DESCRIPTION
Hope #1 Amended	A MC 58691	46 591	343 474-475	T. G. N. R. 14 E. Sec. 29 & 30
Hope #2 Amended	A MC 58692	46 591	344 494-495	T. G. N. R. 14 E. Sec. 30
Hope #3 (Relocation of Hope #3, Docket #6, Page 345, AMC 58693)	A MC 201751	591	446-447	T. G. N. R. 14 E. Sec. 19, 20, 29 & 30
Hope #4 Amended	A MC 58694	46 591	346 492-493	T. G. N. R. 14 E. Sec. 29
Hope #5 Amended	A MC 58695	46 591	347 490-491	T. G. N. R. 14 E. Sec. 29 & 30
Hope #6 Amended	A MC 58696	46 591	348 544-545	T. G. N. R. 14 E. Sec. 29 & 30
Hope #8 Amended	A MC 58698	46 591	350 528-529	T. G. N. R. 14 E. Sec. 29 & 30
Hope #9 Amended	A MC 58699	46 591 600	351 486-487 20-21	T. G. N. R. 14 E. Sec. 29 & 30
Hope #10 Amended	A MC 58700	46 591	352 484-485	T. G. N. R. 14 E. Sec. 29
Hope #11 Amended	A MC 58701	46 591	353 488-489	T. G. N. R. 14 E. Sec. 29
Hope #12 Amended	A MC 58702	45 591	354 542-543	T. G. N. R. 14 E. Sec. 29
Hope #13 Amended	A MC 58703	46 591	355 496-497	T. G. N. R. 14 E. Sec. 29
Hope #14 Amended	A MC 58704	46 591	356 498-499	T. G. N. R. 14 E. Sec. 29
Hope #15 Amended	A MC 58705	46 591	357 500-501	T. G. N. R. 14 E. Sec. 29
Hope #2A Amended (Relocation of Hope #2-A, Docket 461, Page 49 and Docket 463, Page 891-892 (Map), A MC 31994)	A MC 203750	591 600	434-435 18-19	T. G. N. R. 14 E. Sec. 29

*Dnd Docket 516, Page 505 (Map)

RECEIVED
B.L.M. AZ STATE OFFICE
SEP 09 1988
7:45 A.M.
PHOENIX, ARIZONA

EXHIBIT "A"

Attached to and made a part of that certain Affidavit of Labor dated
August 19, 1988 for the Assessment year ending August 31, 1988.

CLAIM NAME	BLM SERIAL #	RECORDED DOCKET	PAGE	DESCRIPTION
Big Joe #1 Amended	A MC 58681 ✓	#12 591	263 516-517	T. G. N. R. 13 E. Sec. 13 & 24, B T. G. N. R. 14 E. Sec. 18
Big Joe #2 Amended	A MC 58682 ✓	#12 591	264 518-519	T. G. N. R. 13 E. Sec. 24 B T. G. N. R. 14 E. Sec. 19
Big Joe #3 Amended	A MC 58683	#12 591	265 520-521	T. G. N. R. 13 E. Sec. 24 B T. G. N. R. 14 E. Sec. 19
Big Joe #4 Amended	A MC 58684 ✓	#12 591	266 522-523	T. G. N. R. 13 E. Sec. 24 B T. G. N. R. 14 E. Sec. 19
Big Joe #5 Amended	A MC 58685	#12 591	267 480-481	T. G. N. R. 13 E. Sec. 24 B T. G. N. R. 14 E. Sec. 19
Big Joe #6 Amended	A MC 58686	#12 591 600	268 478-479 28-29	T. G. N. R. 13 E. Sec. 24 B T. G. N. R. 14 E. Sec. 19
Big Joe #7 Amended	A MC 58687 ✓	#12 591	269 476-477	T. G. N. R. 13 E. Sec. 24 B T. G. N. R. 14 E. Sec. 19
Big Joe #8 Amended	A MC 58688	#12 591	270 524-525	T. G. N. R. 13 E. Sec. 13 & 24
Big Joe #9 Amended	A MC 58689	#12 591	414 450-451	T. G. N. R. 13 E. Sec. 24

and Docket 516, Page 501 (Map)

RECEIVED
 B.L.M. AZ STATE OFFICE

SEP 09 1988

7:45 A.M.
 PHOENIX, ARIZONA

Page 3 of 4

203755
52768
W

CLAIM NAME	BLM SERIAL #	RECORDED DOCKET	PAGE	DESCRIPTION
Little Joe #1 (Relocation of Little Joe #1 Amended, Docket #37, Page 175, A MC 52767)	A MC 203755 ✓	591	442-443	T. 6 N, R. 14 E, Sec. 18 & 19
Little Joe #2 Amended	A MC 52768 ✓	6 +12 591	336 272 468-469	T. 6 N, R. 14 E, Sec. 19
Little Joe #3 Amended	A MC 52769	5 +12 591	337 273 470-471	T. 6 N, R. 14 E, Sec. 19
Little Joe #4 Amended	A MC 52770	6 +12 591	338 274 552-553	T. 6 N, R. 14 E, Sec. 19
Little Joe #5 Amended	A MC 52771	6 +12 591	339 275 554-555	T. 6 N, R. 14 E, Sec. 19
Little Joe #6 Amended	A MC 52772	6 +12 591	340 276 574-575	T. 6 N, R. 14 E, Sec. 19
Little Joe #7 Amended	A MC 52773	6 +12 591	341 277 472-473	T. 6 N, R. 14 E, Sec. 19
Little Joe #8 Amended	A MC 52774	6 +12 591	342 278 556-557	T. 6 N, R. 14 E, Sec. 18 & 19
Little Joe #9 Amended	A MC 52775	7 12 +37 591	235 279 169 558-559	T. 6 N, R. 14 E, Sec. 19
Little Joe #10 Amnd. (Relocation of Little Joe #10 Amended, Docket #37, Page 170, A MC 52776)	A MC 203756 ✓	591 600	444-445 30-31	T. 6 N, R. 14 E, Sec. 19 Page 236, Docket 12, Page 280
Little Joe #11 Amended	A MC 52777 ✓	+7 591 600	237 526-527 32-33	T. 6 N, R. 14 E, Sec. 19

*and Docket 516, Page 502 (Map)

*Courtesy
I sent these as they
made clearer copies
than did the copy of
what you received.
It seemed they were
easier to read.
Burnell*

RECEIVED
B.L.M. AZ STATE OFFICE
SEP 19 1988
7:45 A.M.
PHOENIX, ARIZONA

Para 4 of 4

60954
203752
93252
W

CLAIM NAME	BLM SERIAL #	RECORDED DOCKET	PAGE	DE TION
Workman #1 Amended	A MC 60954	6 *12 591	159 103 546-547	T. 6 N, R. 14 E, Sec. 19
Workman #2 Amended	A MC 60955	6 *12 591	160 104 566-567	T. 6 N, R. 14 E, Sec. 19
Workman #3 Amended	A MC 60956	6 *12 591	161 105 560-561	T. 6 N, R. 14 E, Sec. 19
Workman #4 Amended	A MC 60957	6 *12 591	162 106 548-549	T. 6 N, R. 14 E, Sec. 19
Workman #6 Amended	A MC 60959	6 *12 591	164 108 550-551	T. 6 N, R. 14 E, Sec. 19
Workman #7 Amended	A MC 60960	6 *12 591	155 109 530-531	T. 6 N, R. 14 E, Sec. 19
Workman #8 Amended	A MC 60961	6 *12 591	248 110 462-463	T. 6 N, R. 14 E, Sec. 19
Workman #9 Amended	A MC 60962	6 *12 591	249 111 464-465	T. 6 N, R. 14 E, Sec. 19
Workman #10 (Relocation of Workman A MC 60963)	A MC 203752	591	440-441	T. 6 N, R. 14 E, Sec. 19 & 20 Docket 6, Page 250 and Docket *12, Page 112.
Workman #12 (Relocation of Workman A MC 60965)	A MC 203753	591	436-437	T. 6 N, R. 14 E, Sec. 19 Docket 6, Page 284 and Docket *12, Page 114.
Workman #13 (Relocation of Workman A MC 60966)	A MC 203754	591	438-439	T. 6 N, R. 14 E, Sec. 19 & 20 Docket 6, Page 360 and Docket *12, Page 115.
Workman #14 Amended	A MC 60967	6 *12 591	361 116 466-467	T. 6 N, R. 14 E, Sec. 19 & 20
Workman #16 Amended	A MC 60969	*12 591	118 534-535	T. 6 N, R. 14 E, Sec. 19
Workman #17-A	A MC 93252	483	680-681	T. 6 N, R. 14 E, Sec. 19 & 20

*and Docket 516, Page 503 (Map)

RECEIVED
B.L.M. AZ STATE OFFICE
SEP 19 1988
7:45 A.M.
PHOENIX, ARIZONA

whose mailing address is Suite 8A, Luhrs Arcade, 11 West Jefferson, Phoenix, Arizona 85003. Certain of the Claims, which are described in part 1.b. of Exhibit "A", are owned by Charles E. Marshall, Harry A. Stewart, Jr., and Andrew F. Marshall, whose address is c/o Suite 8A, Luhrs Arcade, 11 West Jefferson, Phoenix, Arizona 85003. The Claims described in Part 2 of Exhibit "A" are located in the name of Host Ventures, Inc., an Arizona corporation, which is a wholly-owned subsidiary of Inter-Globe Resources, Ltd., a Canadian corporation, and, pursuant to certain agreements and amendments thereto, are also owned by Charles E. Marshall.

4. Between 12:00 o'clock meridian, September 1, 1986, and 12:00 o'clock meridian, September 1, 1987, in excess of \$21,300.00 worth of labor and improvements were done and performed for the benefit of this contiguous group of unpatented mining claims, in order to comply with the laws of the United States and the State of Arizona pertaining to assessment or annual work on unpatented mining claims. Said work and improvements consisted of the maintenance and improvement of the existing system of roadways and drill sites on the Claims and the construction of new roadways where wash-outs occurred, by means of extensive grading and excavation utilizing heavy equipment and by hand, for the purpose of maintaining access to and over the Claims in furtherance of the owners' program to develop valuable minerals upon and within the Claims. In addition, deep hammer drilling was performed by compressor and small hammer drill, each hole being from 6 feet to 10 feet in depth in the canyon in the east block of the ore body. Approximately

PLM. AZ 31-1-87
DEC 20 2 20 PM '87
PHOENIX, ARIZONA

960 feet of drilling of this type was performed for the purpose of further developing valuable minerals upon and within the Claims. Said work and improvements were performed upon and for the benefit of the Claims by Leslie Cox, for Lester Cox Drilling Company, and by the undersigned, Andrew F. Marshall, Van Baker, Joe Rocco and Bill Mercer.

5. Said labor was performed and said improvements were made at the expense of the owners for the benefit of each and all of the Claims, which comprise a contiguous group, as part of a general plan of improvement and development of the Claims and tend to improve and develop each and all of the Claims. The amount expended for and the value of said labor and improvements is more than One Hundred Dollars (\$100.00) for each of the Claims, and at least this amount was allocated to each of the Claims. This expenditure was made in good faith for the purpose of improving and developing the Claims, which are contiguous, and was intended as annual labor and improvements for each and all of the Claims for the assessment year ending 12:00 o'clock meridian, September 1, 1987.

6. This affidavit shall be recorded in the office of the Gila County Recorder on or before December 29, 1987, and a copy hereof filed for record in the Arizona State Office of the Bureau of Land Management on or before December 29, 1987.

DATED this 3 day of December, 1987.


CHARLES E. MARSHALL

B.L.M. AZ STATE OFFICE
DEC 22 2 20 PM '87
PHOENIX ARIZONA

SUBSCRIBED AND SWORN TO before me this 3rd day of
December, 1987, by CHARLES E. MARSHALL.

Pessy A. Asiland
Notary Public

My Commission Expires:

6.1.91

RECEIVED
B.L.M. AZ STATE OFFICE
DEC 22 2 20 PM '87
PHOENIX, ARIZONA

Affidavit of Labor Performed
and Improvements Made of
Charles E. Marshall for
assessment year ending at
12:00 o'clock meridian,
September 1, 1987.

EXHIBIT "A"

Part 1.a.

<u>Name of Claim</u>	<u>Gila County, Arizona</u>		<u>BLM</u>
	<u>Docket</u>	<u>Page</u>	<u>AMC Number</u>
Red Bluff No. 3	Book 49	164	58585
Red Bluff No. 4	335	862	
as amended	397	929	58586
Red Bluff No. 5	335	861	
as amended	397	931	58587
Red Bluff No. 6	335	863	
as amended	397	933	58589
Red Bluff No. 7	49	201	
as amended	397	933	58590
Red Bluff No. 8	1	480	58591
Red Bluff No. 9	49	202	
as amended	2	1	58592
Red Bluff No. 10	3	112	58593
Red Bluff No. 11	2	521	58594
Red Bluff No. 12	2	522	58595
Red Bluff No. 13	2	523	58596
Red Bluff No. 16	377	533	58597
Red Bluff No. 17	377	534	58598
Red Bluff No. 18	377	535	58599
Red Bluff No. 19	377	536	58600
Red Bluff No. 20	377	537	58601
Red Bluff No. 21	377	538	58602
Red Bluff No. 22	377	539	58603
Red Bluff No. 23	377	540	58604
Red Bluff No. 24	377	541	58605
Red Bluff No. 25	377	542	58606
Red Bluff No. 26	377	543	58607
Red Bluff No. 27	377	544	58608
Red Bluff No. 28	377	545	58609
Red Bluff No. 29	377	546	58610
Red Bluff No. 30	377	547	58611
Red Bluff No. 31	377	548	58612
Red Bluff No. 32	377	549	58613
Red Bluff No. 33	377	550	58614
Red Bluff No. 34	377	551	58615
Red Bluff #35	385	340	58616
Red Bluff #36	385	341	58617
Red Bluff #46	385	820	58618
Red Bluff #47	385	821	58619
Red Bluff #48	385	822	58620
Red Bluff #49	385	823	58621
Red Bluff #51	385	825	58622
Red Bluff #52	385	826	58623
Red Bluff #53	385	827	58624
Red Bluff #54	385	828	58625
Red Bluff #55	385	829	58626
Red Bluff #58	385	832	58627
Red Bluff #59	385	833	58628
Red Bluff #60	385	834	58629

58619
58620
58621
58622
58623
58624
58625
58626
58627
58628
58629

RECEIVED
BLM
PHOENIX, ARIZONA

NDJ33N

Charles E. Marshall
Exhibit "A", Page 1 of 6

<u>Name of Claim</u>	<u>Gila County, Arizona Docket</u>	<u>Page</u>	<u>BLM AMC Number</u>
Rainbow #1	74	252	60951
Rainbow #2	49	479	60952
Rainbow #3	52	115	60953
Tin Shack #1	468	626 & 627	37684
Tin Shack #2	468	628 & 629	37685
Tin Shack #3	468	630 & 631	37686
Tin Shack #4	468	632 & 633	37687
Wyminco #801	414	34	
as amended	481	147 & 148	64751
Wyminco #802	414	35	
as amended	481	149 & 150	64752
Wyminco #803	414	36	
as amended	481	151 & 152	64753
Wyminco #804	414	37	
as amended	481	153 & 154	64754
Wyminco #805	414	38	
as amended	481	155 & 156	64755
Wyminco #806	414	39	
as amended	481	157 & 158	64756
Wyminco #807	414	40	
as amended	481	159 & 160	64757
Wyminco #808	414	41	
as amended	481	161 & 162	64758
Wyminco #809	414	42	
as amended	481	163 & 164	64759
Wyminco #810	414	43	
as amended	481	165 & 166	64760
Wyminco #813	414	46	
as amended	481	167 & 168	64763
Wyminco #814	414	47	
as amended	481	169 & 170	64764
Wyminco #815	414	48	
as amended	481	171 & 172	64765
Wyminco #816	414	49	
as amended	481	173 & 174	64766
Wyminco #817	414	50	
as amended	481	175 & 176	64767
Wyminco #818	414	51	
as amended	481	177 & 178	64768
Wyminco #819	414	52	
as amended	481	179 & 180	64769
Wyminco #820	414	53	
as amended	481	181 & 182	64770
Wyminco #821	414	54	
as amended	481	183 & 184	64771
Wyminco #822	414	55	
as amended	481	185 & 186	64772
Wyminco #823	414	56	
as amended	481	187 & 188	64773
Wyminco #824	414	57	
as amended	481	189 & 190	64774
Wyminco #825	414	58	
as amended	481	191 & 192	64775
Wyminco #826	414	59	
as amended	481	193 & 194	64776
Wyminco #827	414	60	
as amended	481	195 & 196	64777
Wyminco #828	414	61	
as amended	481	197 & 198	64778
Wyminco #829	414	62	
as amended	481	199 & 200	64779

PHOENIX, ARIZONA
 RECEIVED
 STATE OFFICE
 DEC 22 2 19 PM '87
 64773
 64774
 64775
 64776
 64777
 64778
 64779

<u>Name of Claim</u>	<u>Gila County, Arizona Docket</u>	<u>Page</u>	<u>BLM AMC Number</u>
Wyminco #830	414	63	
as amended	481	201 & 202	64780
Wyminco #831	414	64	
as amended	481	203 & 204	64781
Wyminco #832	414	65	
as amended	481	205 & 206	64782
Wyminco #833	414	66	
as amended	481	207 & 208	64783
Wyminco #834	414	67	
as amended	481	209 & 210	64784
Wyminco #835	414	68	
as amended	481	211 & 212	64785
Wyminco #836	414	69	
as amended	481	213 & 214	64786
Wyminco #837	414	70	
as amended	481	215 & 216	64787
Wyminco #838	414	71	
as amended	481	217 & 218	64788
Wyminco #839	414	72	
as amended	481	219 & 220	64789
Wyminco #840	414	73	
as amended	481	221 & 222	64790
Wyminco #841	414	74	
as amended	481	223 & 224	64791
Wyminco #842	414	75	
as amended	481	225 & 226	64792
Wyminco #843	414	76	
as amended	481	227 & 228	64793
Wyminco #844	414	77	
as amended	481	229 & 230	64794
Wyminco #845	414	78	
as amended	481	231 & 232	64795
Wyminco #846	414	79	
as amended	481	233 & 234	64796
Wyminco #847	414	80	
as amended	481	235 & 236	64797
Wyminco #848	414	81	
as amended	481	237 & 238	64798
Wyminco #849	414	82	
as amended	481	239 & 240	64799
Wyminco #850	414	83	
as amended	481	241 & 242	64800
Wyminco #851	414	84	
as amended	481	243 & 244	64801
Wyminco #852	414	85	
as amended	481	245 & 246	64802
Wyminco #853	414	985	62948
Wyminco #854	414	986	62949
Wyminco #855	414	987	62950
Wyminco #856	414	988	62951
Wyminco #857	414	989	62952
Wyminco #858	414	86	62953
Wyminco #859	414	87	62954
Wyminco #860	414	88	62955
Wyminco #861	414	89	62956
Wyminco #862	414	90	62957
Wyminco #863	414	91	62958
Wyminco #864	414	92	62959
Wyminco #865	414	93	62960
Wyminco #866	414	94	62961
Wyminco #867	414	95	62962

62944
62945
62946
62947
62948
62949
62950
62951
62952
62953
62954
62955
62956
62957
62958
62959
62960
62961
62962

RECEIVED
STATE OFFICE
PHOENIX, ARIZONA

62948-62

<u>Name of Claim</u>	<u>Gila County, Arizona</u>		<u>BLM</u>
	<u>Docket</u>	<u>Page</u>	<u>AMC Number</u>
Wyminco #868	414	96	62963
Wyminco #869	414	97	62964
Wyminco #876	414	990	62971
Wyminco #877	414	991	62972
Wyminco #878	414	992	62973
Wyminco #879	414	993	62974
Wyminco #880	414	994	62975
Wyminco #881	414	995	62976
WYM #1	451	490	26225
WYM #2	451	497	26226
WYM #3	451	491	26227
WYM #4	451	492	26228
WYM #5	451	493	26229
WYM #6	451	494	26230
WYM #7	451	495 & 496	26231

Part 1.b.

Twin Buttes No. 51	396	211	43381
Twin Buttes No. 52	396	212	43382
Twin Buttes No. 53	396	213	43383
Twin Buttes No. 54	396	214	43384
Twin Buttes No. 55	396	215	43385
Twin Buttes No. 56	396	216	43386
Twin Buttes No. 57	396	217	43387
Twin Buttes No. 58	396	218	43388
Twin Buttes No. 59	396	219	43389
Twin Buttes No. 60	396	220	43390
Twin Buttes No. 61	396	580	43391
Twin Buttes No. 62	396	581	43392
Twin Buttes No. 63	396	582	43393
Twin Buttes No. 64	396	583	43394
Twin Buttes No. 65	396	584	43395
Twin Buttes No. 66	396	585	43396
Twin Buttes No. 67	396	586	43397
Twin Buttes No. 68	396	587	43398
Twin Buttes No. 69	396	588	43399
Twin Buttes No. 70	396	589	43400
Twin Buttes No. 71	396	590	43401
Twin Buttes No. 72	396	591	43402
Twin Buttes No. 73	396	592	43403
Twin Buttes No. 74	396	593	43404

43381-904

RECEIVED
STATE OFFICE
PHOENIX, ARIZONA
PM '87

Part 2.

Host 1	515	37,	38	113417
Host 2	515	39,	40	113418
Host 3	520	685,	686	116713
Host 4	520	687,	688	116714
Host 5	520	689,	690	116715
Host 6	520	691,	692	116716
Host 7	520	693,	694	116717
Host 8	520	695,	696	116718
Host 9	520	697,	698	116719
Host 10	520	699,	700	116720
HV-FRAC	517	381,	382	113419
as rerecorded	520	922,	923	

<u>Name of Claim</u>	<u>Gila County, Arizona Docket</u>	<u>Page</u>	<u>BLM AMC Number</u>
HV-1	517	383, 384	113420
as rerecorded	520	918, 919	
HV-2	517	385, 386	113421
as rerecorded	520	920, 921	
HV-3	517	387, 388	113422
as rerecorded	520	924, 925	
HV-4	517	389, 390	113423
as rerecorded	520	926, 927	
HV-5	517	391, 392	113424
as rerecorded	520	928, 929	
HV-6	517	393, 394	113425
as rerecorded	520	930, 931	
HV-7	517	395, 396	113426
as rerecorded	520	932, 933	
HV-8	517	397, 398	113427
as rerecorded	520	934, 935	
HV-9	517	399, 400	113428
as rerecorded	520	936, 937	
HV-10	517	401, 402	113429
as rerecorded	520	938, 939	
HV-11	517	403, 404	113430
as rerecorded	520	940, 941	
HV-12	517	405, 406	113431
as rerecorded	520	942, 943	
HV-13	517	407, 408	113432
as rerecorded	520	944, 945	
HV-14	517	409, 410	113433
as rerecorded	520	946, 947	
HV-15	517	411, 412	113434
as rerecorded	520	948, 949	
HV-16	517	413, 414	113435
as rerecorded	520	950, 951	
HV-17	517	415, 416	113436
as rerecorded	520	952, 953	
HV-18	517	417, 418	113437
as rerecorded	520	954, 955	
HV-19	517	419, 420	113438
as rerecorded	520	956, 957	
HV-20	517	421, 422	113439
as rerecorded	520	958, 959	
HV-21	517	423, 424	113440
as rerecorded	520	960, 961	
HV-22	517	425, 426	113441
as rerecorded	520	962, 963	
HV-23	517	427, 428	113442
as rerecorded	520	964, 965	
HV-24	517	429, 430	113443
as rerecorded	520	966, 967	
HV-25	517	431, 432	113444
as rerecorded	520	968, 969	
HV-26	517	433, 434	113445
as rerecorded	520	970, 971	
HV-27	517	435, 436	113446
as rerecorded	520	972, 973	
HV-28	517	437, 438	113447
as rerecorded	520	974, 975	
HV-29	517	439, 440	113448
as rerecorded	520	976, 977	
HV-30	517	441, 442	113449
as rerecorded	520	978, 979	

Charles E. Marshall
Exhibit "A", Page 5 of 6

13020-449

RECEIVED
BLM ASSISTANT
DIRECTOR
PHOENIX, ARIZONA
DEC 12 1984
10:34 AM

<u>Name of Claim</u>	<u>Gila County, Arizona Docket</u>	<u>Page</u>	<u>BLM AMC Number</u>
HV-31	517	443, 444	113450
as rerecorded	520	980, 981	
HV-32	517	445, 446	113451
as rerecorded	520	982, 983	
HV-33	517	447, 448	113452
as rerecorded	520	984, 985	
HV-34	517	449, 450	113453
as rerecorded	520	986, 987	
HV-35	517	451, 452	113454
as rerecorded	520	988, 989	
HV-36	517	453, 454	113455
as rerecorded	520	990, 991	
HV-37	517	455, 456	113456
as rerecorded	520	992, 993	
HV-38	517	457, 458	113457
as rerecorded	520	994, 995	
HV-39	517	459, 460	113458
as rerecorded	520	996, 997	
HV-40	517	461, 462	113459
as rerecorded	521	998, 999	
HV-41	517	463, 464	113460
as rerecorded	521	01, 02	
HV-42	517	465, 466	113461
as rerecorded	521	03, 04	
HV-43	517	467, 468	113462
as rerecorded	521	05, 06	
HV-44	517	469, 470	113463
as rerecorded	521	07, 08	
HV-45	517	471, 472	113464
as rerecorded	521	09, 10	
HV-46	517	473, 474	113465
as rerecorded	521	11, 12	
HV-47	517	475, 476	113466
as rerecorded	521	13, 14	

3450-66

RECEIVED
B.L.M. AZ STATE OFFICE
Dec 22 2 19 PM '87
PHOENIX, ARIZONA

STATE OF ARIZONA } ss. I hereby certify that the within instrument was filed and recorded
County of Gila } Nov. 5 1987 at 12:20 P. M.
In Docket No. 719 Page s 439 & 440 at the request of
Charles E. Marshall

Fee No.:
555578

When recorded mail to:
Charles E. Marshall
11 W. Jefferson, Ste. 8
Phoenix, Arizona 85003

Witness my hand and official seal.
MARY V. DE PAOLI,
County Recorder
By [Signature]
Deputy Recorder

Fee: \$
10.00 + \$4.00 ENV
M CH#2383

AFFIDAVIT OF PERFORMANCE OF ANNUAL WORK

State of Arizona } Serial Number BKLM
County of Maricopa } ss. A MC 58707 through A MC 58792
Name of Claim: Cold Mesa 1 through 86
see attached list

1. Charles E. Marshall and Andrew F. Marshall
Name
11 West Jefferson, Suite 8
Address
Phoenix, Arizona 85003
City State Zip

being duly sworn according to law deposes and says that they are a citizen of the United States more than eighteen years of age and that all of the facts set forth in this affidavit are true and correct according to the best of their knowledge, information and belief.

2. That they are personally acquainted with the mining claim named see attached list situate in the Florine Mining District, Gila County, Arizona, the location of which is recorded in the office of the County Recorder of that County in Book see attached list Page 67, 18. Notice of location is posted in Section 17, 21, Township 5N, Range 13E, G&SRB&M.

3. That between the dates of September 1, 1986 and August 31, 1987 at least Eight Thousand six hundred dollars (\$8,600.00) dollars worth of work and improvements were done and performed upon this claim not including location work.

4. The work and improvements were made by and at the expense of Charles E. Marshall, Harry Stewart, Andrew F. Marshall, owners of the mine for the purpose of complying with the laws of the United States pertaining to assessments or annual work.

5. Charlie Nichols Constr. Co., Van Baker, Charles Marshall, Andrew F. Marshall, Harry Stewart Jr., Hod Sanders, George Sorenson, Joe Rocco were the names of the persons employed by the owner who labored to do the work and improvements.

6. The work and improvements done were manual and bull dozer work, road building and maintenance and other assessment work.

RECEIVED
B.L.M. RECORDS OFFICE
Nov 17 12 10 PM '87
PHOENIX, ARIZONA

Dated November 3, 1987

[Signature]
Charles E. Marshall
[Signature]
Andrew F. Marshall

Subscribed to and sworn before me, a Notary Public, this 3rd day of November 1987, by Charles E. Marshall and Andrew F. Marshall

My Commission expires 6.1.91 [Signature]
Notary Public

<u>CLAIM NAME AND NUMBER</u>	<u>DOCKET (GILA COUNTY)</u>	<u>PAGE (GILA COUNTY)</u>	<u>BLM SERIAL #</u>
Cold Mesa 1-4	393	272-275	A MC 58707-58710
Cold Mesa 5-10	393	276-281	A MC 58711-58716
Cold Mesa 11-14	394	521-524	A MC 58717-58720
Cold Mesa 15	394	525	A MC 58721
Cold Mesa 16-24	394	526-534	A MC 58722-58730
Cold Mesa 25-30	394	535-540	A MC 58731-58736
Cold Mesa 31-48	394	541-558	A MC 58737-58754
Cold Mesa 49-66	394	559-576	A MC 58755-58772
Cold Mesa 67, 68	396	286-287	A MC 58773-58774
Cold Mesa 69-86	396	288-305	A MC 58775-58792

SECRET
 NOV 17 12 10 PM '87
 PHOENIX, ARIZONA

81
 58792
 58707
 85

STATE OF ARIZONA

County of Gila

I hereby certify that the within instrument was filed and recorded
Nov. 5, 19 87, at 12:20 P. M.

Fee No.:

555577

58632

SR

Fee: \$
18.00 + 4.00 + ENV
CA# 2383

In Docket No. 719, Page 5 437 & 438, at the request of

Charles E. Marshall

When recorded mail to:

Charles E. Marshall
11 W. Jefferson, Ste. 8
Phoenix, Arizona 85003

Witness my hand and official seal.

MARY V. DE PAOLI,

County Recorder

By [Signature]
Deputy Recorder

AFFIDAVIT OF PERFORMANCE OF ANNUAL WORK

State of Arizona

County of Maricopa

Serial Number BLM

A MC58632 through A MC 58689

Name of Claim: Bull Canyon 1 - 44

Bull Canyon Extensions 1 - 5 see attached list

1. Charles E. Marshall and Andrew F. Marshall

Name

11 West Jefferson, Ste. 8

Address

Phoenix, Arizona 85003

City

State

Zip

being duly sworn according to law deposes and says that they are a citizen of the United States more than eighteen years of age and that all of the facts set forth in this affidavit are true and correct according to the best of their knowledge, information and belief.

2. That they are personally acquainted with the mining claim named see attached list

Florine Mining District,

Gila

County, Arizona, the location of which is recorded in the office of

the County Recorder of that County in Book see attached list, Page 13, 14, 23, 24, 25, 19 & 30. Notice of location is posted in Section (Unsur.), Township 5N, Range 15E, G&SRB&M.

3. That between the dates of September 1, 1986 and August 31, 1987

at least Four Thousand nine hundred dollars (\$4,900.00) dollars worth of work and improvements were done and performed upon this claim not including location work.

4. The work and improvements were made by and at the expense of Charles E. Marshall, Lester Cox, Harry Stewart, Jr., owners of the mine for the purpose of complying with the laws of the United States pertaining to assessments or annual work.

5. L.W.D. Constr. Co., Lester Cox Constr. Co., Charles E. Marshall, Andrew F. Marshall, Harry Stewart, Jr.

were the names of the persons employed by the owner who labored to do the work and improvements.

6. The work and improvements done were road building, road maintenance, and
the assessment work

RECEIVED
B.L.M. COUNTY OFFICE
NOV 17 12 10 PM '87
PHOENIX, ARIZONA

Dated November 3, 1987


[Signature]
Charles E. Marshall
Signature

Subscribed to and sworn before me, a Notary Public, this 3rd day of November

19 87, by Charles E. Marshall and Andrew F. Marshall

My Commission expires 6.1.91

[Signature]
Peggy Heiland
Notary Public



<u>CLAIM NAME AND NUMBER</u>	<u>DOCKET (GILA COUNTY)</u>	<u>PAGE (GILA COUNTY)</u>	<u>BLM SERIAL #</u>
Bull Canyon 1-27	378	1-27	A MC 58632-58658 ✓
Bull Canyon 28	384	304	A MC 58659 ✓
Bull Canyon 29	378	29	A MC 58660 ✓
Bull Canyon 30	384	305	A MC 58661 ✓
Bull Canyon 31, 32	378	112, 113	A MC 58662-58663 ✓
Bull Canyon 33-36	378	31-34	A MC 58664-58667 ✓
Bull Canyon 37-41	378	114-118	A MC 58668-58672 ✓
Bull Canyon 42, 43	381	155, 156	A MC 58673-58674 ✓
Bull Canyon 44	384	306	A MC 58675 ✓
Bull Canyon Extensions 1-5	389	710-714	A MC 58676-58680 ✓

71
680
58632-80
48

RECEIVED
B.L.M. BUREAU OFFICE
Nov 17 12 10 PM '87
PHOENIX, ARIZONA

STATE OF ARIZONA, } I hereby certify that the within instrument was filed and recorded
County of Gila } ss. Nov. 5, 19 87 at 12:20 P. M.
In Docket No. 719, Page S 435 & 436-A, at the request of
Charles E. Marshall

Fee No.: 555576
107978
58485 JR
Fee: \$ 10.00 + 4.00 + ENV
M CR#2383

When recorded mail to:
Charles E. Marshall
11 W. Jefferson, Ste. 8
Phoenix, Arizona 85003

Witness my hand and official seal.
MARY V. DE PAOLI,
County Recorder
By [Signature]
Deputy Recorder

AFFIDAVIT OF PERFORMANCE OF ANNUAL WORK

State of Arizona } Serial Number BLM
County of Maricopa } ss See attached list
Name of Claim: WYM and WYMINCO, see
attached list

1. Charles E. Marshall and Andrew F. Marshall
Name
11 West Jefferson, Suite 8
Address
Phoenix, Arizona 85003
City State Zip

being duly sworn according to law deposes and says that they are a citizen of the United States more than eighteen years of age and that all of the facts set forth in this affidavit are true and correct according to the best of their knowledge, information and belief.

2. That they are personally acquainted with the mining claim named see attached list WYM and WYMINCO claims situate in the Florine Mining District, Gila County, Arizona, the location of which is recorded in the office of the County Recorder of that County in Book see attached list, Page see attached list. Notice of location is posted in Section see attached list, Township see attached list, Range see attached list, G&SRB&M.

3. That between the dates of September 1, 1986 and August 31, 1987 at least Four thousand Dollars (\$ 4,000.00) dollars worth of work and improvements were done and performed upon this claim not including location work.

4. The work and improvements were made by and at the expense of Harry Stewart, Jr. Giant Midway Development Co., & Lester Cox, owners of the mine for the purpose of complying with the laws of the United States pertaining to assessments or annual work.

5. Harry Stewart, Lester Cox, Andrew F. Marshall, Charles E. Marshall, Van Baker and Joe Rocco, Bill Mercer were the names of the persons employed by the owner who labored to do the work and improvements.

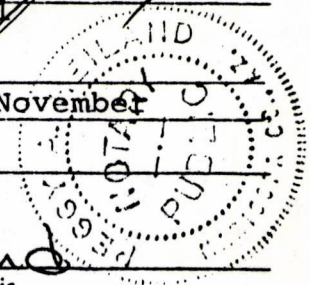
6. The work and improvements done were manual and bull dozer work, road building, road maintenance, drill pads, and other assessment work

RECEIVED
B.L.M. STATE OFFICE
NOV 17 12 10 PM '87
PHOENIX, ARIZONA

Dated November 3, 1987
[Signature]
Charles E. Marshall

Subscribed to and sworn before me, a Notary Public, this 3rd day of November 19 87, by Charles E. Marshall and Andrew F. Marshall

My Commission expires 11.91
[Signature]
Peggy Island
Notary Public



Wym #1041	107978	505	207-208	T4N, R14E, Sec. 5
Wym #1042 thru #1045	107979 107982	505	209-216	T5N, R14E, Sec. 32
Wymenco #1046	58485	414	174	T5N, R14E, Sec. 32
Wymenco #1047 thru #1049	58486- 58488	414	175-177	T5N, R14E, Sec. 32 & 33
Wym #1050 & #1051	107983 107984	505	217-220	T4N, R14E, Sec. 5
Wymenco #1052 & #1053	58491 58492	414	180-181	T5N, R14E, Sec. 32
Wym #1054	107985	505	221-222	T5N, R14E, Sec. 32
Wymenco #1055 thru #1058	58494 58497	414	183-186	T5N, R14E, Sec. 32
Wymenco #1059 thru #1070	58498 58509	414	187-198	T4N, R14E, Sec. 5
Wym #1071 thru #1073	107986 107988	505	223-228	T4N, R14E, Sec. 5
Wym #1074 & #1075	107989 107990	505	229-232	T5N, R14E, Sec. 32
Wymenco #1076 & #1077	58515 58516	414	204-205	T5N, R14E, Sec. 32 & 33
Wymenco #1078 thru #1080	58517 58519	414	206-208	T5N, R14E, Sec. 33

RECEIVED
BLM FIELD OFFICE
Nov 17 12 10 PM '87
PHOENIX, ARIZONA

107978 - 990
978
12

58485 - 88
491 - 92
494 - 509
58515 - 519

4509
494
15

52752
51692

51673

58579

OR

DOCKET - 717 PAGE 158

STATE OF ARIZONA, I hereby certify that the within instrument was filed and
 County of Gila ss. recorded Oct. 9, 1987 at 9:45 A.M.
 In Docket No. 717, Page 158, at the request of
Nathan Ellison

When recorded mail to:
 Nathan Ellison
 P.O. Box 2443
 Globe, Arizona 85502

Witness my hand and official seal.
MARY V. DE PAOLI,
 County Recorder
 By Bridgette Haffney,
 Deputy Recorder

Fee No.:
554558

MICROFILMED
 COMPARED
 Fee: \$510.00 + \$4.00
 9:45 \$1.00
 C ck# 1249

AFFIDAVIT OF PERFORMANCE OF ANNUAL WORK

State of Arizona Gila ss.
 County of Gila

- The undersigned being duly sworn according to law deposes and says that they are a citizen of the United States, more than eighteen years of age and that all of the facts set forth in this affidavit are true and correct according to the best of their knowledge, information and belief.
- That they are personally acquainted with the following mining claims.

Claim Name	Arizona Mining Claim Number	Claim Type	Location Notice Recorded in Book or Docket No., Page No.
<u>Big Buck 1-2-3</u>	<u>51692-93-94</u>	<u>URANIUM</u>	<u>BOOK 484</u>
<u>Cypress 1-2-3</u>	<u>51673-74-75</u>		<u>EXHIBIT A</u>
<u>Crimstone 1-2-3</u>	<u>58579 thru 58584</u>		<u>PAGE 992</u>

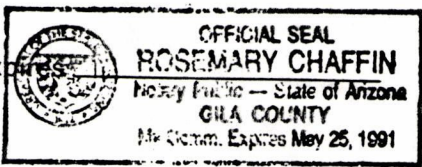
- That between the date of 1st day of Sept. 1986 and 1st day of Sept. 1987 at least fourteen hundred dollars (\$1400.00) worth of work and improvements were done and performed upon this claim not including location work.
- The work and improvements were made by and at the expense of TRAVIS E. ELLISON - DONALD ELLISON - CHARLES ARMER - NATHAN ELLISON - MONA ELLISON - W.N. HUNSAKER owner of the mine whose address is P.O. Box 2443 Globe AZ - 85502

for the purpose of complying with the laws of the United States pertaining to assessment or annual work.

- The name of the people employed by the owner to do the work and improvements were K. Holder - N.E. Ellison - M. Holder - C. Armer - D. Ellison - G. Ellison - M. Torres - B. Torres - A. Ellison

6. The work and improvements done were RE-ESTABLISH MARKERS
complete trail work - clean brush & trees from roadway - erosion
CONTROL ON TRAIL
 Date _____ Signature Nathan E. Ellison

Subscribed to and sworn before me this 9 day of October 1987 by Nathan E. Ellison



Rosemary Chaffin
 Notary Public

RECEIVED
 B.L.M. AZ STATE OFFICE
 NOV 03 1987
 7:45 A.M.
 PHOENIX, ARIZONA

58579
51692
51673
52752
JRE

MC NO	NAME OF CLAIM	DATE LOCATED	BOOK, DOCKET	PAGE	SECTION	TOWNSHIP	RANGE
MC 58579	GRINDSTONE #1	4/27/54	7	212	26	T.6N.	R.14E.
MC 58580	GRINDSTONE #2	4/27/54	7	213	26	T.6N.	R.14E.
MC 58581	GRINDSTONE #3	4/27/54	7	214	25+26	T.6N.	R.14E.
MC 58582	GRINDSTONE #4	4/27/54	7	215	25	T.6N.	R.14E.
MC 58583	GRINDSTONE #5	4/27/54	7	216	25	T.6N.	R.14E.
MC 58584	GRINDSTONE #6	4/27/54	7	217	25	T.6N.	R.14E.
MC 51692	Big Buck #1	12/18/54	22	274	36	T.6N.	R.14E.
MC 51693	Big Buck #2	12/18/54	22	275	36	T.6N.	R.14E.
MC 51694	Big Buck #3	12/18/54	22	276	25+26	T.6N.	R.14E.
MC 51673	Cypress #1	3/15/76	398	62	25	T.6N.	R.14E.
MC 51674	Cypress #2	3/15/76	398	63	25	T.6N.	R.14E.
MC 51675	Cypress #3	3/15/76	398	64	25	T.6N.	R.14E.
MC 52752	Deep Creek #1	8/30/1967	219	510	944	T.6N	R.14E.
MC 52753	Deep Creek #2	8/30/1967	219	511	944	T.6N	R.14E.
MC 52754	Deep Creek #3	8/30/1967	219	512	9	T.6N	R.14E.
MC 52755	Deep Creek #4	8/30/1967	219	513	9	T.6N	R.14E.
MC 52756	Deep Creek #5	8/30/1967	219	514	9	T.6N	R.14E.
MC 52757	Deep Creek #6	8/30/1967	219	515	9	T.6N	R.14E.
MC 52758	Deep Creek #7	8/30/1967	219	516	9	T.6N	R.14E.
MC 52759	Deep Creek #8	8/30/1967	219	517	9	T.6N	R.14E.
MC 52760	Deep Creek #9	8/30/1967	219	518	9	T.6N	R.14E.
A MC							
A MC							
A MC							
A MC							
A MC							
A MC							
A MC							
A MC							
A MC							
A MC							
A MC							
A MC							
A MC							
A MC							

RECEIVED
BLM, AZ STATE OFFICE
NOV 0 8 1987
7:45 A.M.
PHOENIX ARIZONA

STATE OF ARIZONA, } I hereby certify that the within instrument was filed and recorded
County of Gila } ss. Sep. 3, 19 87, at 12:35 P. M.
In Docket No. 714, Page 117, at the request of
Lesley P. Cox

Fee No.:
553161
~~\$102 + \$40~~
12:35
C ch 3849
MICROFILMED
COMPARED

When recorded mail to:

Witness my hand and official seal.

MARY V. DE PAOLI,

County Recorder

By

Burton Leatham
Deputy Recorder

Pickup Call 473-3021

AFFIDAVIT OF PERFORMANCE OF ANNUAL WORK

State of Arizona } A.M.C 58520 to 58578
County of Gila } ss

1. Lester R Cox

Name

Rt 1 Box 739

Address

Miami

City

Az

State

85509

Zip

being duly sworn according to law deposes and says that they are a citizen of the United States more than eighteen years of age and that all of the facts set forth in this affidavit are true and correct according to the best of their knowledge, information and belief.

2. That they are personally acquainted with the mining claim named Wyminco 1081
thru 1139 situate in the Sierra Ancha Mining District,
Gila County, Arizona, the location of which is recorded in the office of

the County Recorder of that County in Book 44-389-390, Page 209-266-715-744
954-976. Notice of location is posted in Section 28-33-27-34, Township 5N, Range 14E, G&SRB&M.

3. That between the dates of Sept 1, 1986 and Sept 1, 1987
at least Fifty three Hundred Dollars (\$5,300.00)
dollars worth of work and improvements were done and performed upon this claim not including location work.

4. The work and improvements were made by and at the expense of Estate of
Lester R Cox, owners of the mine for the purpose of complying with the laws of the United States pertaining to assessments or annual work.


5. Lesley P Cox

were the names of the persons employed by the owner who labored to do the work and improvements.

6. The work and improvements done were Grade roads, renauate
existing drill sites, and locating future
drill sites, and expense on showing property
to perspective buyer

Dated 9/3/87

Wilma J. Cox, Personal
Rep. of Lester Cox estate
Signature



Subscribed to and sworn to before me, Notary Public, this 3rd day of September,

19 87, by Wilma J. Cox, personal Rep. of Lester Cox estate

My Commission expires July 6, 1990 Patricia L. Dalton
Notary Public



Westinghouse
Electric Corporation

Suite 704 - URD
3900 South Wadsworth Boulevard
Lakewood Colorado 80235
Tel: 303 987 4318

August 31, 1987

Courtney Davidson
Branch of Lands & Minerals Operations
Bureau of Land Management
Arizona State Office
3707 N. 7th Street
Phoenix, AZ 85014

RECEIVED
B.L.M. AZ STATE OFFICE

SEP 02 1987

7:45 A.M.
PHOENIX, ARIZONA

Re: (943 TR)
AMC 60954
58399

Dear Ms. Davidson:

In reply to Notice to Mining Claimant(s) dated August 27, 1987 and our telecon this afternoon, attached is a copy of the receipted Affidavit of Labor covering the 1985-86 assessment work performed for the benefit of the Hope #4 thru #6 claims (BLM - A MC Serial Numbers 58694 thru 58696).

Decision - Mining Claims Declared Abandoned dated April 13, 1987 which was attached to the above Notice dated August 27 was mailed to previous owner of these claims but not to Westinghouse Electric Corporation, the present owner.

Please reinstate the above claims.

If you have any questions, please call me.

Sincerely,

Hilde Tomooka

Hilde Tomooka
Explo/Land Coord/Administrator

Encl: A/S



United States Department of the Interior

BUREAU OF LAND MANAGEMENT
ARIZONA STATE OFFICE
3707 N. 7th Street
Phoenix, Arizona 85014
(602) 241-5550

IN REPLY REFER TO:

(943 TR)

A MC 60954
58399

E. J. Miles
Westinghouse Electric
3900 S. Wadsworth Blvd
Lakewood, CO 80235

August 27, 1987

RECEIVED
B.L.M. AZ STATE OFFICE

SEP 02 1987

7:45 A.M.
PHOENIX, ARIZONA

NOTICE TO MINING CLAIMANT(S)

WE CAN NOT GIVE YOU ASSESSMENT CREDIT FOR 1987 FOR THE CLAIM(S) LISTED
BELOW BECAUSE THEY HAVE BEEN CLOSED OUT AND ARE THEREFORE INACTIVE.

A COPY OF THE DECISION WHICH CLOSED THESE CLAIM(S) IS ENCLOSED FOR
YOUR INFORMATION.

SHOULD YOU HAVE QUESTIONS CALL OUR MINING CLAIMS SECTION AT THE ABOVE-
NUMBER.

BLM - A MC SERIAL NUMBER(S)
60968
58694 thru 58696

CLAIM NAME(S)
Workman #15 - *Abandoned*
Hope #4 thru #6

SEP 02 1987

7:45 A.M.
PHOENIX, ARIZONA

ATTENTION

RETAIN THE ATTACHED PHOTOCOPY AS IT IS YOUR OFFICIAL ACKNOWLEDGEMENT OF RECEIPT

In an effort to expedite the acknowledgement procedure, we have time-stamped and photocopied what was submitted to this office. This DOES NOT mean it has been reviewed or processed, only that it was received.

As a reminder, if you have elected to file a notice of intention to hold, do not forget to record such notices of intention to hold for lode and placer claims (not mill or tunnel sites) and all affidavits of labor, amendments and transfers of ownership with the proper county recorder.

In the future, always include the A MC serial numbers assigned to each of your claims when filing affidavits and other documents. For large groups of mining claims, it would help us a great deal to process them into the computer terminal if you would list them in serial number order consecutively. Also, please keep us advised as to your current mailing address.

Bureau of Land Management
Arizona State Office
Mining Claims Section
Siete Square
3707 North 7th St.
Phoenix, Arizona 85014
Phone: (602) 241-5550

Mailing Address:
Mining Claims Section
P.O. Box 16563
Phoenix, Arizona 85011



**Westinghouse
Electric Corporation**

Suite 704 — URD
3900 South Wadsworth Boulevard
Lakewood Colorado 80235
Tel: 303 987 4318

October 14, 1986

RECEIVED
B.L.M. AZ STATE OFFICE

SEP 02 1987

7:45 A.M.
PHOENIX, ARIZONA

Bureau of Land Management
Arizona State Office
P. O. Box 16563
Phoenix, AZ 85011

- Re: 1) 1986 Affidavit of Labor (Hope, Big Joe, Little Joe, Workman, Wymenco 100, Wymenco 500, Wymenco 700, Jon, Don, Laranne and Debbie Claim Groups)
- 2) Intent to Retain Mill Sites (Aztec Mill Sites)

Gentlemen:

Enclosed please find copies of the recorded Affidavit of Labor and Intent to Retain Mill Sites covering all of Westinghouse Electric Corporation's claims and mill sites located in the Sierra Ancha Mining District, Gila County, Arizona, for the assessment year ending August 31, 1986, as follows:

- 1) Affidavit of Labor Performed and Improvements Made recorded at Pages 216-225, Docket 681, Official Records of Gila County, Arizona on September 8, 1986, covering the following claims:

Hope #1 Amended thru Hope #2 Amended
 Hope #3 (Relocation)
 Hope #4 Amended thru Hope #6 Amended
 Hope #8 Amended thru Hope #15 Amended
 Hope #2A (Relocation) Amended 15 claims

Big Joe #1 Amended thru Big Joe #9 Amended 9 claims

Little Joe #1 (Relocation)
 Little Joe #2 Amended thru Little Joe #9 Amended
 Little Joe #10 (Relocation) Amended
 Little Joe #11 Amended 11 claims

Workman #1 Amended thru Workman #4 Amended
 Workman #6 Amended thru Workman #9 Amended
 Workman #10 (Relocation)
 Workman #12 (Relocation)
 Workman #13 (Relocation)
 Workman #14 Amended
 Workman #16 Amended
 Workman #17A 14 claims

Wymenco #100 Amended thru Wymenco #102 Amended
 Wymenco #103
 Wymenco #104 Amended
 Wymenco #105-A
 Wymenco #106-A Amended

RECEIVED
B.L.M. AZ STATE OFFICE

OCT 17 1986

7:45 A.M.
PHOENIX, ARIZONA

Ltr. to BLM, Ariz. State Office
dtd. 10/14/1986
Re: 1) 1986 Affidavit of Labor
2) Intent to Retain Mill Sites

Page 2

RECEIVED
B.L.M. AZ STATE OFFICE

SEP 02 1987

7:45 A.M.
PHOENIX, ARIZONA

Wyminco #107 Amended	
Wyminco #108 thru Wyminico #112	
Wyminco #113 Amended	14 claims
Wyminco #501	
Wyminco #502 Amended	
Wyminco #503 thru Wyminco #505	5 claims
Wyminco #705 Amended thru Wyminco #707 Amended	
Wyminco #708	4 claims
Jon #1 Amended thru Jon #6 Amended	6 claims
Don #1 Amended	1 claim
Laranne Amended	1 claim
C.M. #300 thru C.M. #346	47 claims
Debbie #1 thru Debbie #8	
Debbie #9 Amended thru Debbie #10 Amended	
Debbie #11	
Debbie #12 Amended thru Debbie #13 Amended	
Debbie #14	14 claims
	<u>141 claims</u>
2) Notice of Intent to Retain Mill Sites recorded at Pages 226-227, Docket 681, Official Records of Gila County, Arizona on September 8, 1986 covering Aztec #1 thru Aztec #39 mill sites	39 mill sites

BLM Serial Numbers are shown on the exhibits attached to items 1) and 2).

Please return acknowledgment of receipt of the Affidavit of Labor and Intent to Retain Mill Sites as soon as possible, using the enclosed self-addressed envelope.

Thank you for your cooperation.

Very truly yours,

Hilde Tomooka
Hilde Tomooka
Explo/Land Coord/Administrator

Encls: A/S

RECEIVED
B.L.M. AZ STATE OFFICE

OCT 17 1986

7:45 A.M.
PHOENIX, ARIZONA

AFFIDAVIT OF LABOR PERFORMED AND IMPROVEMENTS MADE

RECEIVED
B.L.M. AZ STATE OFFICE

STATE OF COLORADO)
) ss.
COUNTY OF JEFFERSON)

SEP 02 1987


7:45 A.M.
PHOENIX, ARIZONA

E. J. Miles being duly sworn, deposes and says that he is a citizen of the United States of America and more than twenty-one years of age, and as an employee of WESTINGHOUSE ELECTRIC CORPORATION, a Pennsylvania corporation authorized to do business in Arizona, he is personally acquainted with the mining claims known as see Exhibit "A", attached hereto and made a part hereof mining claims, situated in the Sierra Ancha (Fluorine) Mining District, County of Gila, State of Arizona, the location notices of which are recorded in the office of the County Recorder of said County, in Docket see Exh. "A" of Records of Mines, at pages _____; that between the 1st day of February, A.D. 1986 and the 15th day of May, A.D. 1986, at least \$15,000 (FIFTEEN THOUSAND) dollars worth of work and improvements were done and performed upon said claims, not including location work of said claims. Such work and improvements were made by and at the expense of Westinghouse Electric Corporation, 3900 South Wadsworth Blvd., Lakewood, Colorado 80235, owner of said claims for the purpose of complying with the laws of the United States of America and the State of Arizona pertaining to assessment of annual work, and Mr. James G. Jones, 720 N. Mann Avenue, Tucson, Arizona 85710 and Grimes Drilling Company of Tucson, Arizona personnel; Mr. Fred C. Hohne, P. O. Box 2479, Mesa Arizona 85204; and Van Baker, Young Rte., Box 11, Globe, Arizona 85501 were the individuals employed by said owner and who labored upon said claims, did said work and improvements, the same being as follows: timbering of mine tunnels.

Affiant is employed by Westinghouse Electric Corporation as General Manager, URD, and makes this affidavit with knowledge of the facts stated herein by reason of his responsibilities and actual work in said position.

Dated this 7th day of August, 1986.

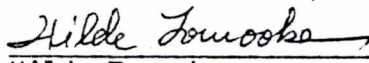
Signature of Affiant:




E. J. Miles

The foregoing instrument was subscribed, sworn to and acknowledged before me in Jefferson County, Colorado, this 7th day of August, 1986 by E. J. Miles, General Manager, URD, Westinghouse Electric Corporation on behalf of said corporation.

Witness my hand and official seal.



Hilde Tomooka
Notary Public in and for said County
and State



My commission expires: October 29, 1988

RECEIVED
B.L.M. AZ STATE OFFICE

OCT 17 1986

7:45 A.M.
PHOENIX, ARIZONA

EXHIBIT "A"

RECEIVED
B.L.M. AZ STATE OFFICE

SEP 02 1987

7:45 A.M.
PHOENIX, ARIZONA

Attached to and made a part of that certain Affidavit of Labor dated
August 7, 1986 for the Assessment Year ending August 31, 1986.

<u>CLAIM NAME</u>	<u>BLM SERIAL #</u>	<u>RECORDED DOCKET</u>	<u>PAGE</u>	<u>DESCRIPTION</u>
Hope #1 Amended	A MC 58691	*6 591	343 474-475	T. 6 N, R. 14 E, Sec. 29 & 30
Hope #2 Amended	A MC 58692	*6 591	344 494-495	T. 6 N, R. 14 E, Sec. 30
Hope #3 (Relocation of Hope #3, Docket *6, Page 345, AMC 58693)	A MC 203751	591	446-447	T. 6 N, R. 14 E, Sec. 19, 20, 29 & 30
Hope #4 Amended	A MC 58694	*6 591	346 492-493	T. 6 N, R. 14 E, Sec. 29
Hope #5 Amended	A MC 58695	*6 591	347 490-491	T. 6 N, R. 14 E, Sec. 29 & 30
Hope #6 Amended	A MC 58696	*6 591	348 544-545	T. 6 N, R. 14 E, Sec. 29 & 30
Hope #8 Amended	A MC 58698	*6 591	350 528-529	T. 6 N, R. 14 E, Sec. 29 & 30
Hope #9 Amended	A MC 58699	*6 591 600	351 486-487 20-21	T. 6 N, R. 14 E, Sec. 29 & 30
Hope #10 Amended	A MC 58700	*6 591	352 484-485	T. 6 N, R. 14 E, Sec. 29
Hope #11 Amended	A MC 58701	*6 591	353 488-489	T. 6 N, R. 14 E, Sec. 29
Hope #12 Amended	A MC 58702	*6 591	354 542-543	T. 6 N, R. 14 E, Sec. 29
Hope #13 Amended	A MC 58703	*6 591	355 496-497	T. 6 N, R. 14 E, Sec. 29
Hope #14 Amended	A MC 58704	*6 591	356 498-499	T. 6 N, R. 14 E, Sec. 29
Hope #15 Amended	A MC 58705	*6 591	357 500-501	T. 6 N, R. 14 E, Sec. 29
Hope #2A Amended (Relocation of Hope #2-A, Docket 461, Page 49 and Docket 463, Page 891-892 (Map), A MC 31994)	A MC 203750	591 600	434-435 18-19	T. 6 N, R. 14 E, Sec. 29

*and Docket 516, Page 505 (Map)

RECEIVED
B.L.M. AZ STATE OFFICE

OCT 17 1986

7:45 A.M.
PHOENIX, ARIZONA

AFFIDAVIT OF LABOR PERFORMED AND IMPROVEMENTS MADE

51652
52751
58444
58681
203750
60954
93249
107991
113603
Eji

STATE OF COLORADO)
COUNTY OF JEFFERSON) ss.

E. J. Miles being duly sworn, deposes and says that he is a citizen of the United States of America and more than twenty-one years of age, and as an employee of WESTINGHOUSE ELECTRIC CORPORATION, a Pennsylvania corporation authorized to do business in Arizona, he is personally acquainted with the mining claims known as see Exhibit "A", attached hereto and made a part hereof mining claims, situated in the Sierra Ancha (Fluorine) Mining District, County of Gila, State of Arizona, the location notices of which are recorded in the office of the County Recorder of said County, in Docket see Exhibit "A" of Records of Mines, at pages _____; that between the 15th day of April, A.D. 1987 and the 15th day of July, A.D. 1987, at least \$14,250.00 (FOURTEEN THOUSAND TWO HUNDRED FIFTY) dollars worth of work and improvements were done and performed upon said claims, not including location work of said claims. Such work and improvements were made by and at the expense of Westinghouse Electric Corporation, 3900 South Wadsworth Blvd., Lakewood, Colorado 80235, owner of said claims for the purpose of complying with the laws of the United States of America and the State of Arizona pertaining to assessment of annual work, and Mr. John T. Eastlick of John T. Eastlick and Associates, Inc., Rt. 1, Box 621A, Miami, AZ 85539; Mr. Van Baker, Young Rte., Box 11, Globe, AZ 85501; and Triple Nichol, Inc., 1750 N. Broad Street, Globe, AZ 85502 personnel were the individuals employed by said owner and who labored upon said claims, did said work and improvements, the same being as follows: surveying, drilling, logging, road maintenance and repair

Affiant is employed by Westinghouse Electric Corporation as General Manager, URD, and makes this affidavit with knowledge of the facts stated herein by reason of his responsibilities and actual work in said position.

Dated this 7th day of August, 1987.

Signature of Affiant:

E. J. Miles
E. J. Miles

The foregoing instrument was subscribed, sworn to and acknowledged before me in Jefferson County, Colorado, this 7th day of August, 1987 by E. J. Miles, General Manager, URD, Westinghouse Electric Corp. on behalf of said corporation.

Witness my hand and official seal.



Hilde Tomooka
Hilde Tomooka
Notary Public in and for said County and State

My commission expires: October 29, 1988

RECEIVED
B.L.M. AZ STATE OFFICE
AUG 24 1987
7:45 A.M.
PHOENIX, ARIZONA

EXHIBIT "A"

Attached to and made a part of that certain Affidavit of Labor dated August 7, 1987 for the Assessment Year ending August 31, 1987.

<u>CLAIM NAME</u>	<u>BLM SERIAL #</u>	<u>RECORDED DOCKET</u>	<u>PAGE</u>	<u>DESCRIPTION</u>
Hope #1 Amended	A MC 58691x	*6 591	343 474-475	T. 6 N, R. 14 E, Sec. 29 & 30
Hope #2 Amended	A MC 58692x	*6 591	344 494-495	T. 6 N, R. 14 E, Sec. 30
Hope #3 (Relocation of Hope #3, Docket #6, Page 345, AMC 58693)	A MC 203751x	591	446-447	T. 6 N, R. 14 E, Sec. 19, 20, 29 & 30
Hope #4 Amended	A MC 58694x	*6 591	346 492-493	T. 6 N, R. 14 E, Sec. 29
Hope #5 Amended	A MC 58695x	*6 591	347 490-491	T. 6 N, R. 14 E, Sec. 29 & 30
Hope #6 Amended	A MC 58696x	*6 591	348 544-545	T. 6 N, R. 14 E, Sec. 29 & 30
Hope #8 Amended	A MC 58698x	*6 591	350 528-529	T. 6 N, R. 14 E, Sec. 29 & 30
Hope #9 Amended	A MC 58699x	*6 591 600	351 486-487 20-21	T. 6 N, R. 14 E, Sec. 29 & 30
Hope #10 Amended	A MC 58700x	*6 591	352 484-485	T. 6 N, R. 14 E, Sec. 29
Hope #11 Amended	A MC 58701x	*6 591	353 488-489	T. 6 N, R. 14 E, Sec. 29
Hope #12 Amended	A MC 58702x	*6 591	354 542-543	T. 6 N, R. 14 E, Sec. 29
Hope #13 Amended	A MC 58703x	*6 591	355 496-497	T. 6 N, R. 14 E, Sec. 29
Hope #14 Amended	A MC 58704x	*6 591	356 498-499	T. 6 N, R. 14 E, Sec. 29
Hope #15 Amended	A MC 58705x	*6 591	357 500-501	T. 6 N, R. 14 E, Sec. 29
Hope #2A Amended (Relocation of Hope #2-A, Docket 461, Page 49 and Docket 463, Page 891-892 (Map), A MC 31994)	A MC 203750x	591 600	434-435 18-19	T. 6 N, R. 14 E, Sec. 29

*and Docket 516, Page 505 (Map)

RECEIVED
B.L.M. AZ STATE OFFICE

AUG 24 1987

7:45 A.M.
PHOENIX, ARIZONA

EXHIBIT "A"

Attached to and made a part of that certain Affidavit of Labor dated
August 7, 1987 for the Assessment Year ending August 31, 1987.

<u>CLAIM NAME</u>	<u>BLM SERIAL #</u>	<u>RECORDED DOCKET</u>	<u>PAGE</u>	<u>DESCRIPTION</u>
Big Joe #1 Amended	A MC 58681x	*12 591	263 516-517	T. 6 N, R. 13 E, Sec. 13 & 24, & T. 6 N, R. 14 E, Sec. 18
Big Joe #2 Amended	A MC 58682x	*12 591	264 518-519	T. 6 N, R. 13 E, Sec. 24 & T. 6 N, R. 14 E, Sec. 19
Big Joe #3 Amended	A MC 58683x	*12 591	265 520-521	T. 6 N, R. 13 E, Sec. 24 & T. 6 N, R. 14 E, Sec. 19
Big Joe #4 Amended	A MC 58684x	*12 591	266 522-523	T. 6 N, R. 13 E, Sec. 24 & T. 6 N, R. 14 E, Sec. 19
Big Joe #5 Amended	A MC 58685x	*12 591	267 480-481	T. 6 N, R. 13 E, Sec. 24 & T. 6 N, R. 14 E, Sec. 19
Big Joe #6 Amended	A MC 58686x	*12 591 600	268 478-479 28-29	T. 6 N, R. 13 E, Sec. 24 & T. 6 N, R. 14 E, Sec. 19
Big Joe #7 Amended	A MC 58687x	*12 591	269 476-477	T. 6 N, R. 13 E, Sec. 24 & T. 6 N, R. 14 E, Sec. 19
Big Joe #8 Amended	A MC 58688x	*12 591	270 524-525	T. 6 N, R. 13 E, Sec. 13 & 24
Big Joe #9 Amended	A MC 58689x	*17 591	414 450-451	T. 6 N, R. 13 E, Sec. 24

*and Docket 516, Page 501 (Map)

RECEIVED
 B.L.M. AZ STATE OFFICE

AUG 24 1987

7:45 A.M.
 PHOENIX, ARIZONA

EXHIBIT "A"

Attached to and made a part of that certain Affidavit of Labor dated
August 7, 1987 for the Assessment Year ending August 31, 1987.

<u>CLAIM NAME</u>	<u>BLM SERIAL #</u>	<u>RECORDED DOCKET</u>	<u>PAGE</u>	<u>DESCRIPTION</u>
Little Joe #1 (Relocation of Little Joe #1 Amended, Docket *37, Page 175, A MC 52767)	A MC 203755x	591	442-443	T. 6 N, R. 14 E, Sec. 18 & 19
✓ Little Joe #2 Amended	A MC 52768x	6 *12 591	336 272 468-469	T. 6 N, R. 14 E, Sec. 19
✓ Little Joe #3 Amended	A MC 52769x	6 *12 591	337 273 470-471	T. 6 N, R. 14 E, Sec. 19
✓ Little Joe #4 Amended	A MC 52770x	6 *12 591	338 274 552-553	T. 6 N, R. 14 E, Sec. 19
✓ Little Joe #5 Amended	A MC 52771x	6 *12 591	339 275 554-555	T. 6 N, R. 14 E, Sec. 19
✓ Little Joe #6 Amended	A MC 52772x	6 *12 591	340 276 574-575	T. 6 N, R. 14 E, Sec. 19
✓ Little Joe #7 Amended	A MC 52773x	6 *12 591	341 277 472-473	T. 6 N, R. 14 E, Sec. 19
✓ Little Joe #8 Amended	A MC 52774x	6 *12 591	342 278 556-557	T. 6 N, R. 14 E, Sec. 18 & 19
✓ Little Joe #9 Amended	A MC 52775x	7 12 *37 591	235 279 169 558-559	T. 6 N, R. 14 E, Sec. 19
Little Joe #10 Amnd. (Relocation of Little Joe #10 Amended, Docket *37, Page 170, A MC 52776)	A MC 203756x	591 600	444-445 30-31	T. 6 N, R. 14 E, Sec. 19
✓ Little Joe #11 Amended	A MC 52777x	*7 591 600	237 526-527 32-33	T. 6 N, R. 14 E, Sec. 19

*and Docket 516, Page 502 (Map)

RECEIVED
 B.L.M. AZ STATE OFFICE

AUG 24 1987

7:45 A.M.
 PHOENIX, ARIZONA

Attached to and made a part of that certain Affidavit of Labor dated
August 7, 1987 for the Assessment Year ending August 31, 1987.

<u>CLAIM NAME</u>	<u>BLM SERIAL #</u>	<u>RECORDED DOCKET</u>	<u>PAGE</u>	<u>DESCRIPTION</u>
Workman #1 Amended	A MC 60954 x	6 *12 591	159 103 546-547	T. 6 N, R. 14 E, Sec. 19
Workman #2 Amended	A MC 60955 x	6 *12 591	160 104 566-567	T. 6 N, R. 14 E, Sec. 19
Workman #3 Amended	A MC 60956 x	6 *12 591	161 105 560-561	T. 6 N, R. 14 E, Sec. 19
Workman #4 Amended	A MC 60957 x	6 *12 591	162 106 548-549	T. 6 N, R. 14 E, Sec. 19
Workman #6 Amended	A MC 60959 x	6 *12 591	164 108 550-551	T. 6 N, R. 14 E, Sec. 19
Workman #7 Amended	A MC 60960 x	6 *12 591	165 109 530-531	T. 6 N, R. 14 E, Sec. 19
Workman #8 Amended	A MC 60961 x	6 *12 591	248 110 462-463	T. 6 N, R. 14 E, Sec. 19
Workman #9 Amended	A MC 60962 x	6 *12 591	249 111 464-465	T. 6 N, R. 14 E, Sec. 19
Workman #10 (Relocation of Workman #10 Amended, Docket 6, Page 250 and Docket A MC 60963)	A MC 203752 x	591	440-441	T. 6 N, R. 14 E, Sec. 19 & 30
Workman #12 (Relocation of Workman #12 Amended, Docket 6, Page 284 and Docket A MC 60965)	A MC 203753 x	591	436-437	T. 6 N, R. 14 E, Sec. 19
Workman #13 (Relocation of Workman #13 Amended, Docket 6, Page 360 and Docket A MC 60966)	A MC 203754 x	591	438-439	T. 6 N, R. 14 E, Sec. 19 & 20
Workman #14 Amended	A MC 60967 x	6 *12 591	361 116 466-467	T. 6 N, R. 14 E, Sec. 19 & 20
Workman #16 Amended	A MC 60969 x	*12 591	118 534-535	T. 6 N, R. 14 E, Sec. 19
Workman #17-A	A MC 93262 x	488	680-681	T. 6 N, R. 14 E, Sec. 19 & 30

*and Docket 516, Page 503 (Map)

RECEIVED
B.L.M. AZ STATE OFFICE

AUG 24 1987

7:45 A.M.
TUCSON, ARIZONA

✓

EXHIBIT "A"

Attached to and made a part of that certain Affidavit of Labor dated
August 7, 1987 for the Assessment Year ending August 31, 1987.

<u>CLAIM NAME</u>	<u>BLM SERIAL #</u>	<u>RECORDED DOCKET</u>	<u>PAGE</u>	<u>DESCRIPTION</u>
Wymenco #100 Amended	A MC 58444x	413 488	930 785-787	T. 6 N, R. 14 E, Sec. 30
Wymenco #101 Amended	A MC 58445x	413 488 591	931 788-790 568-569	T. 6 N, R. 14 E, Sec. 30
Wymenco #102 Amended	A MC 58446x	*413 591	932 570-571	T. 6 N, R. 14 E, Sec. 30
Wymenco #103	A MC 58447x	*413	933	T. 6 N, R. 14 E, Sec. 29 & 30
Wymenco #104 Amended	A MC 58448x	413 488	934 791-793	T. 6 N, R. 14 E, Sec. 29,30 & 31
Wymenco #105A	A MC 93249x	488	676-677	T. 6 N, R. 14 E, Sec. 29, 30, 31 & 32
Wymenco #106A Amended	A MC 93250x	488 591	684-685 452-453	T. 6 N, R. 14 E, Sec. 29 & 32
Wymenco #107 Amended	A MC 58451x	413 488	937 794-796	T. 6 N, R. 14 E, Sec. 32
Wymenco #108 thru	A MC 58452x	**413	938-941	T. 6 N, R. 14 E, Sec. 32
Wymenco #111	A MC 58455x			
Wymenco #112	A MC 93251x	488	686-687	T. 6 N, R. 14 E, Sec. 30
Wymenco #113 Amended	A MC 93252x	488 591	688-689 448-449	T. 6 N, R. 14 E, Sec. 29 & 30

*and Docket 516, Page 510 (Map)

** and Docket 516, Page 511 (Map)

RECEIVED
 B.L.M. AZ STATE OFFICE

AUG 24 1987

7:45 A.M.
 PHOENIX, ARIZONA

EXHIBIT "A"

Attached to and made a part of that certain Affidavit of Labor dated
August 7, 1987 for the Assessment Year ending August 31, 1987.

<u>CLAIM NAME</u>	<u>BLM SERIAL #</u>	<u>RECORDED DOCKET</u>	<u>PAGE</u>	<u>DESCRIPTION</u>
✓ Wymingo #501	A MC 51652*	**413	973	T. 6 N, R. 14 E, Sec. 19 & 30
✓ Wymingo #502 Amended	A MC 51653*	**413 591	974 536-537	T. 6 N, R. 14 E, Sec. 19 & 30
✓ Wymingo #503	A MC 51654*	*413	975	T. 6 N, R. 14 E, Sec. 19
Wymingo #504	A MC 93257*	488	698-699	T. 6 N, R. 14 E, Sec. 19 & 30
Wymingo #505	A MC 93258*	488	700-701	T. 6 N, R. 14 E, Sec. 30

**and Docket 516, Page 516 (Map)

↓ Wymingo #705 Amended	A MC 52861*	***414 591 600	982 514-515 22-23	T. 6 N, R. 14 E, Sec. 29 & 32
↓ Wymingo #706 Amended	A MC 52862*	***414 591 600	983 540-541 24-25	T. 6 N, R. 14 E, Sec. 29 & 32
↓ Wymingo #707 Amended	A MC 52863*	***414 591 600	984 538-539 26-27	T. 6 N, R. 14 E, Sec. 29 & 32
Wymingo #708	A MC 93260*	488	702-703	T. 6 N, R. 14 E, Sec. 32

***and Docket 516, Page 511 (Map)

RECEIVED
 B.L.M. AZ STATE OFFICE

AUG 24 1987

7:45 A.M.
 PHOENIX, ARIZONA

✓

EXHIBIT "A"

Attached to and made a part of that certain Affidavit of Labor dated
August 7, 1987 for the Assessment Year ending August 31, 1987.

<u>CLAIM NAME</u>	<u>BLM SERIAL #</u>	<u>RECORDED DOCKET</u>	<u>PAGE</u>	<u>DESCRIPTION</u>
✓ Jon #1 Amended	A MC 52761*	*7 591	157 482-483	T. 6 N, R. 14 E, Sec. 29 & 32
✓ Jon #2 Amended	A MC 52762*	*7 591	152 504-505	T. 6 N, R. 14 E, Sec. 29 & 32
✓ Jon #3 Amended thru	A MC 52763*	*7 591	153-156 506-513	T. 6 N, R. 14 E, Sec. 29
✓ Jon #6 Amended	A MC 52766*			
*and Docket 516, Page 509 (Map)				
✓ Don #1 Amended	A MC 52751*	**7 591	158 502-503	T. 6 N, R. 14 E, Sec. 29 & 32
**and Docket 516, Page 507 (Map)				
Laranne Amended	A MC 93261†	488 591	690-691 572-573	T. 6 N, R. 14 E, Sec. 19

RECEIVED
 B.L.M. AZ STATE OFFICE

AUG 24 1987

7:45 A.M.
 PHOENIX, ARIZONA

DOCKET - **712** PAGE **195**
EXHIBIT "A"

Attached to and made a part of that certain Affidavit of Labor dated
August 7, 1987 for the Assessment Year ending August 31, 1987.

<u>CLAIM NAME</u>	<u>BLM SERIAL #</u>	<u>DOCKET</u>	<u>PAGE</u>	<u>DESCRIPTION</u>
C.M. #300	A MC 107991x	506	627-628	T. 6N, R. 13E, Sec. 36
C.M. #301 thru C.M. #305	A MC 107992x thru A MC 107996x	506	629-638	T. 6N, R. 13E, Sec. 36 & T. 6N, R. 14E, Sec. 31
C.M. #306 thru C.M. #314	A MC 107997x thru A MC 108005x	506	639-656	T. 6N, R. 14E, Sec. 31
C.M. #315	A MC 108006x	506	657-658	T. 6N, R. 14E, Sec. 31 & T. 5N, R. 14E, Sec. 6
C.M. #316 thru C.M. #319	A MC 108007x thru A MC 108010x	506	659-666	T. 6N, R. 14E, Sec. 31
C.M. #320	A MC 108011x	506	667-668	T. 6N, R. 14E, Sec. 31 & T. 5N, R. 14E, Sec. 6
C.M. #321 thru C.M. #324	A MC 108012x thru A MC 108015x	506	669-676	T. 6N, R. 14E, Sec. 31 & 32
C.M. #325	A MC 108016x	506	677-678	T. 6N, R. 14E, Sec. 31 & 32 & T. 5N, R. 14E, Sec. 5 & 6
C.M. #326 thru C.M. #329	A MC 108017x thru A MC 108020x	506	679-686	T. 6N, R. 14E, Sec. 32 & T. 5N, R. 14E, Sec. 5
C.M. #330 thru C.M. #333	A MC 108021x thru A MC 108024x	506	687-694	T. 6N, R. 14E, Sec. 32
C.M. #334 thru C.M. #337	A MC 108025x thru A MC 108028x	506	695-702	T. 6N, R. 14E, Sec. 31
C.M. #338 thru C.M. #340	A MC 108029x thru A MC 108031x	506	703-708	T. 6N, R. 14E, Sec. 31 & 32
C.M. #341 thru C.M. #344	A MC 108032x thru A MC 108035x	506	709-716	T. 6N, R. 14E, Sec. 32
C.M. #345 & C.M. #346	A MC 108036x & A MC 108037x	506	717-720	T. 6N, R. 14E, Sec. 31 & 32

RECEIVED
B.L.M. AZ STATE OFFICE

AUG 24 1987

7:45 A.M.
PHOENIX, ARIZONA

EXHIBIT "A"

Attached to and made a part of that certain Affidavit of Labor dated August 7, 1987 for the Assessment Year ending August 31, 1987.

CLAIM NAME	BLM SERIAL #	RECORDED DOCKET	PAGE	DESCRIPTION
Debbie # 1 thru #3	A MC 113603x thru A MC 113605x	514	574-579	T. 6 N, R. 13 E, Sec. 24 & T. 6 N, R. 14 E, Sec. 19
Debbie # 4	A MC 113606 x	514	580-581	T. 6 N, R. 13 E, Sec. 24 & 25, & T. 6 N, R. 14 E, Sec. 19 & 30
Debbie #5	A MC 113607 x	514	582-583	T. 6 N, R. 13 E, Sec. 25
Debbie #6	A MC 113608 x	514	584-585	T. 6 N, R. 13 E, Sec. 24 & 25
Debbie #7 & #8	A MC 113609 & A MC 113610x	514	586-589	T. 6 N, R. 13 E, Sec. 24
Debbie #9 Amended	A MC 113611x	514 591	590-591 454-455	T. 6 N, R. 13 E, Sec. 24
Debbie #10 Amended	A MC 113612 x	514 591	592-593 456-457	T. 6 N, R. 13 E, Sec. 24
Debbie #11	A MC 113613 x	514	594-595	T. 6 N, R. 13 E, Sec. 24
Debbie #12 Amended	A MC 113614 x	514 591	596-597 458-459	T. 6 N, R. 13 E, Sec. 24
Debbie #13 Amended	A MC 113615 x	514 591	598-599 460-461	T. 6 N, R. 13 E, Sec. 13 & 24
Debbie #14	A MC 113616 x	514	600-601	T. 6 N, R. 13 E, Sec. 13 & 24

RECEIVED
B.L.M. AZ STATE OFFICE

AUG 24 1987

7:45 A.M.
PHOENIX, ARIZONA

552248

11.00 + # 4.00 + # 4.00 + Em.
10:00
M Ck # 9689

STATE OF ARIZONA, County of Gila, ss:
I do hereby certify that the within instrument was filed and recorded at request of Westinghouse Electric Corp.

Date Aug. 13, 1987 Time 10:00 A.M. Docket 712 Official Records Page 187 - 196

WITNESS my hand and official seal the day and year first above written.

Westinghouse Electric Corp.
3900 S. Wadsworth Blvd., Suite 704
Lakewood, CO 80235

MICROFILMED

MARY V. DE PAOLI, County Recorder

COMPARED

By Nancy Snyder

Deputy.

CERTIFIED MAIL NO. P 555 367 769



**Westinghouse
Electric Corporation**

Suite 704 - URD
3900 South Wadsworth Boulevard
Lakewood Colorado 80235
Tel: 303 987 4318

August 20, 1987

RECEIVED
B.L.M. AZ STATE OFFICE

Bureau of Land Management
Arizona State Office
3707 N. 7th Street
Phoenix, AZ 85014

AUG 24 1987
7:45 A.M.
PHOENIX, ARIZONA

Re: 1) 1987 Affidavit of Labor (Hope, Big Joe, Little Joe, Workman,
Wymenco 100, Wymenco 500, Wymenco 700, Jon, Don, Laranne and
Debbie Claim Groups)

2) Intent to Retain Mill Sites (Aztec Mill Sites)

Gentlemen:

Enclosed please find copies of the recorded Affidavit of Labor and Intent to Retain Mill Sites covering all of Westinghouse Electric Corporation's claims and mill sites located in the Sierra Ancha Mining District, Gila County, Arizona, for the assessment year ending August 31, 1987, as follows:

1) Affidavit of Labor Performed and Improvements Made recorded at Pages 187-196, Docket 712, Official Records of Gila County, Arizona on August 13, 1987, covering the following claims:

Hope #1 Amended thru Hope #2 Amended	
Hope #3 (Relocation)	
Hope #4 Amended thru Hope #6 Amended	
Hope #8 Amended thru Hope #15 Amended	
Hope #2A (Relocation) Amended	15 claims
Big Joe #1 Amended thru Big Joe #9 Amended	9 claims
Little Joe #1 (Relocation)	
Little Joe #2 Amended thru Little Joe #9 Amended	
Little Joe #10 (Relocation)	
Little Joe #11 Amended	11 claims
Workman #1 Amended thru Workman #4 Amended	
Workman #6 Amended thru Workman #9 Amended	
Workman #10 (Relocation)	
Workman #12 (Relocation)	
Workman #13 (Relocation)	
Workman #14 Amended	
Workman #16 Amended	
Workman #17A	14 claims
Wymenco #100 Amended thru Wymenco #102 Amended	
Wymenco #103	
Wymenco #104 Amended	
Wymenco #105-A	
Wymenco #106-A Amended	

Ltr. to BLM, Ariz. State Office
dated 8/20/1987
Re: 1) 1987 Affidavit of Labor
2) Intent to Retain Mill Sites
Page 2

RECEIVED
B.L.M. AZ STATE OFFICE

AUG 24 1987

7:45 A.M. 14 claims
PHOENIX, ARIZONA

Wyminco #107 Amended
Wyminco #108 thru Wyminco #112
Wyminco #113 Amended

Wyminco #501
Wyminco #502 Amended
Wyminco #503 thru Wyminco #505

Wyminco #705 Amended thru Wyminco #707 Amended
Wyminco #708

Jon #1 Amended thru Jon #6 Amended

Don #1 Amended

Laranne Amended

C.M. #300 thru C.M. #346

Debbie #1 thru Debbie #8
Debbie #9 Amended thru Debbie #10 Amended
Debbie #11
Debbie #12 Amended thru Debbie #13 Amended
Debbie #14

14 claims

141 claims

- 2) Notice of Intent to Retain Mill Sites recorded at Pages 197-198,
Docket 712, Official Records of Gila County, Arizona on August 13, 1987
covering the Aztec #1 thru Aztec #39 mill sites
- 39 mill sites

BLM Serial Numbers are shown on the exhibits attached to items 1) and 2).

Please return acknowledgment of receipt of the Affidavit of Labor and Intent
to Retain Mill Sites as soon as possible, using the enclosed self-addressed
envelope.

Thank you for your cooperation.

Very truly yours,

Hilde Tomooka

Hilde Tomooka
Explo/Land Coord/Administrator

Encls: A/S

52751
52808
58456
54521313615
93253
Eji

STATE OF ARIZONA, } I hereby certify that the within instrument was filed and recorded
County of Gila } ss. Feb. 17, 1987, at 3:55 P.M.
In Docket No. 695, Pages 557 - 560, at the request of
Lester R. Cox

Fee No.: 58456
MICROFILMED
Compared
Fee: \$10.00 + 4.00
3:55
C 0273756

When recorded mail to:
Lester R. Cox
Route 1, Box 739,
Miami, AZ 85539

Witness my hand and official seal.
MARY V. DE PAOLI
County Recorder
By Nancy Snyder
Deputy Recorder

Ph: 473-3021

see exhibit A Attached Here to & made part here of
AFFIDAVIT OF PERFORMANCE OF ANNUAL WORK

State of Arizona

County of GILA

1. Lester R Cox
RTL Box 739

Check stop AMC# 52781 thru AMC# 52797
Rhonda AMC# 52778 thru 52780
LARRY MINGO AMC# 52808 thru 52813 - 52811 closed
Wynnie AMC# 52456 thru 52460 -
AMC# 13615 thru 13619 -
AMC# 52461 thru 52462 -
Name AMC# 93254 thru 93256
AMC# 52466 thru 52467

Miami City AZ State 85539 Zip

being duly sworn according to law deposes and says that they are a citizen of the United States more than eighteen years of age and that all of the facts set forth in this affidavit are true and correct according to the best of their knowledge, information and belief.

That they are personally acquainted with the mining claim named W/MINGO #200 thru 205
WY MINGO #300 thru #316 situate in the Siera Ancha Mining District,

GILA County, Arizona, the location of which is recorded in the office of the County Recorder of that County in Book 6-488-67-329-591-424-441-446-104-72-447-399
7-488-67-413-428-434-107-108-122-727-400-128-130 Page 401 thru 404-4731 Notice of location is posted in Section 30-31-36-25, Township T6N, Range R4E13E, G&SRB&M.

That between the dates of Sept 1, 1986 and Sept 1, 1987 at least Four thousand to Five hundred Dollars (\$ 4,500.00) dollars worth of work and improvements were done and performed upon this claim not including location work.


The work and improvements were made by and at the expense of Lester R Cox
Wilma J Cox, owners of the mine for the purpose of complying with the laws of the United States pertaining to assessments or annual work.
Lester R Cox Wilma J Cox & Lesly J Cox

were the names of the persons employed by the owner who labored to do the work and improvements.

The work and improvements done were Drilling backhaul work drawing old tunnels, doing radiology work quite extensively, uncovering old drill holes & cleaning them out.

Dated Feb 17, 1987

Lester R Cox
Signature



Subscribed to and sworn before me a Notary Public, this 17th day of February, 1987, by Lester R. Cox

My Commission expires July 6, 1987
Patricia L. Dalton
Notary Public

EXHIBIT "A"

Attached to and made a part of that certain Deed of Reconveyance from Westinghouse Electric Corporation to L. W. D. Exploration and Mining Company, Inc., Lester R. Cox and Wilma J. Cox dated the 17th day of MAY, 1985.

Claim Name and Number	BLM Serial Number	Recorded in the Official Records of Gila County, Az.		Location
		Docket	Page(s)	
Lucky Stop #1 ✓ Amended thru #6 Amended	A MC 52781 thru A MC 52786	6 488	441-446 704-721	T. 6 N, R. 14 E, Sec. 30
Lucky Stop #7 Amended	A MC 52787	6 *7	447 399	T. 6 N, R. 14 E, Sec. 30
Lucky Stop #8 Amended thru #9 Amended	A MC 52788 thru A MC 52789	7 488	107-108 722-727	T. 6 N, R. 14 E, Sec. 30
Lucky Stop #10 Amended	A MC 52790	7 488	400 728-730	T. 6 N, R. 14 E, Sec. 30
Lucky Stop #11 ✓	52791	*7	401	T. 6 N, R. 14 E, Sec. 30
Lucky Stop #12 (Fraction)	A MC 52792	*7	402	T. 6 N, R. 14 E, Sec. 30
Lucky Stop #13 (Fraction)	A MC 52793	*7	403	T. 6 N, R. 14 E, Sec. 30 & 31
Lucky Stop #14	A MC 52794	*7	404	T. 6 N, R. 14 E, Sec. 30 & 31
Lucky Stop #15 Amended	A MC 52795	8 488	41 731-733	T. 6 N, R. 14 E, Sec. 30
Lucky Stop #16 Amended	A MC 52796	8 488	42 734-736	T. 6 N, R. 14 E, Sec. 30 & 31
Lucky Stop #17 ✓ Amended	A MC 52797	8 488	43 737-739	T. 6 N, R. 14 E, Sec. 31

*and Docket 516, Page 513 (Map)

RECEIVED
BLM. AZ STATE OFFICE
DEC 05 1986
7:45 A.M.
PHOENIX, ARIZONA

RECEIVED
BLM. AZ STATE OFFICE
1987 AUG 12 PM 3:32
PHOENIX, ARIZONA

EXHIBIT "A"

Attached to and made a part of that certain Deed of Reconveyance from Westinghouse Electric Corporation to L. W. D. Exploration and Mining Company, Inc., Lester R. Cox and Wilma J. Cox dated the 17th day of May, 1985.

Claim Name and Number	BLM Serial Number	Recorded in the Official Records of Gila County, Az.		Location
		Docket	Page(s)	
Rhonda #1 Amended ✓	A MC 52778 ✓	*389 591	705 532-533	T. 6 N, R. 14 E, Sec. 30
Rhonda #2 Amended ✓	A MC 52779 ✓	389 488 591	706 797-799 562-563	T. 6 N, R. 14 E, Sec. 30
Rhonda #3 Amended ✓	A MC 52780 ✓	389 488 591	707 800-802 564-565	T. 6 N, R. 14 E, Sec. 30
*and Docket 516, Page 512 (Map)				
Wyminco #200 Amended thru	A MC 52808 thru	413 488	942-944 740-748	T. 6 N, R. 14 E, Sec. 30
Wyminco #202 Amended	A MC 52810			
Wyminco #203-A	A MC 93253	488	682-683	T. 6 N, R. 14 E, Sec. 30
Wyminco #204 Amended	A MC 52812	413 488	946 749-751	T. 6 N, R. 14 E, Sec. 30
Wyminco #205 Amended	A MC 52813	413 488	947 752-754	T. 6 N, R. 14 E, Sec. 30 & 31

RECEIVED
B.L.M. AZ STATE OFFICE
DEC 05 1986

7:45 A.M.
PHOENIX, ARIZONA

RECEIVED
B.L.M. AZ STATE OFFICE
1987 AUG 12 PM 3:32
PHOENIX, ARIZONA

EXHIBIT "A"

Attached to and made a part of that certain Deed of Reconveyance from Westinghouse Electric Corporation to L. W. D. Exploration and Mining Company, Inc., Lester R. Cox and Wilma J. Cox dated the 17th day of May, 1985.

RECEIVED
B.L.M. AZ STATE OFFICE
PHOENIX, ARIZONA
1987 AUG 12 PM 3:32

claim

Claim Name and Number	BLM Serial Number	Recorded in the Official Records of Gila County, Az. Docket	Page(s)	Location
Wyminco #300 Amended thru	A MC 58456 thru	413 488	948-949 755-760	T. 6 N, R. 14 E, Sec. 31
Wyminco #301 Amended	A MC 58457			
Wyminco #302 thru Wyminco #304	A MC 58458 thru A MC 58460	*413	950-952	T. 6 N, R. 14 E, Sec. 31
Wyminco #305A Amended thru	A MC 13615 thru	434 436	779-781 133-134	T. 6 N, R. 14 E, Sec. 31
Wyminco #306A Amended	A MC 13616	488	761-766	
Wyminco #307A Amended	A MC 13617	434 436 488	782 135 767-769	T. 6 N, R. 14 E, Sec. 31 & T. 6 N, R. 13 E, Sec. 36
Wyminco #308A Amended	A MC 13618	434 436 488	783 136 770-772	T. 6 N, R. 13 E, Sec. 36
Wyminco #309A Relocation Amended	A MC 13619	434 **436	784 137	T. 6 N, R. 13 E, Sec. 36
Wyminco #310 Amended	A MC 58461	413 488	958 773-775	T. 6 N, R. 13 E, Sec. 25 & 36 & T. 6 N, R. 14 E, Sec. 30 & 31
Wyminco #311 Amended	A MC 58462	413 488	959 776-778	T. 6 N, R. 13 E, Sec. 25 & 36
Wyminco #312A	A MC 93254	488	692-693	T. 6 N, R. 13 E, Sec. 25 & T. 6 N, R. 14 E, Sec. 30
Wyminco #313A	A MC 93255	488	678-679	T. 6 N, R. 13 E, Sec. 25 & T. 6 N, R. 14 E, Sec. 30
Wyminco #314A	A MC 93256	488	694-695	T. 6 N, R. 13 E, Sec. 25 & T. 6 N, R. 14 E, Sec. 30
Wyminco #315 Amended thru	A MC 58466 thru	413 488	963-964 779-784	T. 6 N, R. 14 E, Sec. 30
Wyminco #316 Amended	A MC 58467			

*and Docket 516, Page 514 (Map)

**and Docket 516, Page 515 (Map)

RECEIVED
B.L.M. AZ STATE OFFICE
DEC 05 1986
7:45 A.M.
PHOENIX, ARIZONA

5cc
3:45
m
Enr.
ck #996746

522750

STATE OF ARIZONA, County of Gila, ss: Westinghouse Corp.
I do hereby certify that the within instrument was filed and recorded at request of
Date May 23, 1985 Time 3:45 P. M., Docket 645 Official Records Page 8 774-777
Records of Gila County, Arizona.

WITNESS my hand and official seal the day and year first above written.
Westinghouse Corp.
3900 S. Wadsworth Blvd., #704
Lakewood Co. 80235
INDEXED
MICROFILMED
COMPARED
PAGE
MARY V. DE PAOLI, County Recorder
by Mary V. De Paoli, Recorder

STATE OF ARIZONA, } I hereby certify that the within instrument was filed and recorded
County of Gila } ss. Dec. 4th, 1986, at 11:20 A. M.
In Docket No. 688 Pages 931 - 933, at the request of
CHARLES E. MARSHALL, P. C.

Fee No.: **542235**
\$10.00 + \$9.00 + Env
11:20
M ct 2181
107998
58485

When recorded mail to:
Charles E. Marshall
11 West Jefferson, Ste. 8
Phoenix, Arizona, 85003

Witness my hand and official seal.
MARY V. DE PAOLI,
County Recorder
By Mary V. De Paoli,
Recorder

AFFIDAVIT OF PERFORMANCE OF ANNUAL WORK

State of Arizona } Serial Number BLM
County of Maricopa } ss. See attached list
Name of Claim: WYM and WYMINCO, see
attached list **RECEIVED**
B.L.M. AZ STATE OFFICE
1. Charles E. Marshall and Andrew F. Marshall Name **DEC 18 1986**
11 West Jefferson, Ste. 8 Address **7:45 A.M.**
Phoenix, Arizona 85003 City State Zip **PHOENIX, ARIZONA**

being duly sworn according to law deposes and says that they are a citizen of the United States more than eighteen years of age and that all of the facts set forth in this affidavit are true and correct according to the best of their knowledge, information and belief.

- That they are personally acquainted with the mining claim named see attached list WYM and WYMINCO claims situate in the Florine Mining District, Gila County, Arizona, the location of which is recorded in the office of the County Recorder of that County in Book see attached list, Page see attached list. Notice of location is posted in Section see attached list, Township see attached list, Range see attached list, G&SRB&M.
- That between the dates of September 1, 1985 and August 31, 1986 at least Four thousand dollars (\$ 4,000.00) dollars worth of work and improvements were done and performed upon this claim not including location work.
- The work and improvements were made by and at the expense of Harry Stewart, Jr. Giant Midway Development Co. & Lester Cox, owners of the mine for the purpose of complying with the laws of the United States pertaining to assessments or annual work.
- Harry Stewart, Lester Cox, Andrew F. Marshall, Charles E. Marshall, Van Baker and Joe Rocco, Bill Mercer were the names of the persons employed by the owner who labored to do the work and improvements.
- The work and improvements done were manual and bull dozer work, road building, road maintenance, drill pads, and other assessment work

Dated December 2, 1986
Subscribed to and sworn before me, a Notary Public, this 2nd day of December, 1986, by Charles E. Marshall and Andrew F. Marshall
My Commission expires June 21, 1989
Paula M. Wilhelms
Notary Public

QUITCLAIM DEED

KNOW ALL MEN BY THESE PRESENTS:

that WYOMING MINERAL CORPORATION, 1900 South Wadsworth Boulevard, Lakewood, Colorado 80235, herein designated as "Grantor," for and in consideration of the sum of ten dollars (\$10.00) and other good and valuable consideration, the receipt and sufficiency of which is hereby acknowledged, does hereby quitclaim, grant, convey, release and assign unto LESTER E. COX, HARRY A. STEWART, JR., and GIANT MIDWAY DEVELOPMENT COMPANY, INC., 3440 North 16th Street, Suite B, Phoenix, Arizona 85016 herein designated as "Grantee," the following unpatented lode mining claims situated in Gila County, State of Arizona and on file and recorded with the Bureau of Land Management:

<u>Claim Name and Number</u>	<u>Docket (Gila County)</u>	<u>Page (Gila County)</u>	<u>BLM Serial #</u>
✓ WYM 1041-1045	505	207-216	AMC 107978 thru - 107982 -
Wyminco 1046-1049	414	174-177	AMC 58485 thru - 58488 -
WYM 1050-1051	505	217-220	AMC 107983 -- 107984 --
Wyminco 1052-1053	414	180-181	AMC 58491 - 58492 -
WYM 1054	505	221-222	AMC 107985 -
Wyminco 1055-1070	414	183-198	AMC 58494 - 58509 -
WYM 1071-1075	505	223-232	AMC 107986 - 107990 -
Wyminco 1076-1080	414	204-208	AMC 58515 - 58519 -

TO HAVE AND TO HOLD unto Grantee, his heirs, successors, and assigns forever.

IN WITNESS WHEREOF, the parties hereto have caused this instrument to be executed this 27th day of July 1981.


WYOMING MINERAL CORPORATION

By: 

ATTEST: R. H. Henry
 R. H. Henry, Assistant Secretary
 STATE OF COLORADO)
 County of Jefferson) SS

Subscribed and sworn to before me this 27th day of July, A.D. 1981.

My Commission expires:
August 24, 1981


 NOTARY PUBLIC
RECEIVED
B.L.M. AZ STATE OFFICE
DEC 16 1986
 7:45 A.M.
 PHOENIX, ARIZONA

#1041	107978	505	207-208	T4N, R14E, Sec. 5
m #1042 ru #1045	107979- 107982	505	209-216	T5N, R14E, Sec. 32
minco #1046	58485	414	174	T5N, R14E, Sec. 32
minco #1047 ru #1049	58486- 58488	414	175-177	T5N, R14E, Sec. 32 & 33
m #1050 #1051	107983- 107984	505	217-220	T4N, R14E, Sec. 5
yminco #1052 #1053	58491- 58492	414	180-181	T5N, R14E, Sec. 32
ym #1054	107985	505	221-222	T5N, R14E, Sec. 32
yminco #1055 hru #1058	58494- 58497	414	183-186	T5N, R14E, Sec. 32
yminco #1059 hru #1070	58498- 58509	414	187-198	T4N, R14E, Sec. 5
ym #1071 hru #1073	107986- 107988	505	223-228	T4N, R14E, Sec. 5
ym #1074 & #1075	107989- 107990	505	229-232	T5N, R14E, Sec. 32
Wymminco #1076 & #1077	58515- 58516	414	204-205	T5N, R14E, Sec. 32 & 33
Wymminco #1078 thru #1080	58517- 58519	414	206-208	T5N, R14E, Sec. 33

RECEIVED
 B.L.M. AZ STATE OFFICE
 DEC 18 1986
 7:45 A.M.
 PHOENIX, ARIZONA

51517
60951
37624
64751
RECEIVED 62942
B.L.M. AZ STATE OFFICE 26225
DEC 18 1986 43321
7:45 A.M. 113417
PHOENIX, ARIZONA 116715
00

When Recorded Mail To:

Norman D. James
Ryley, Carlock & Applewhite, P.A.
2600 The Arizona Bank Building
101 North First Avenue
Phoenix, Arizona 85003

AFFIDAVIT OF LABOR PERFORMED AND IMPROVEMENTS MADE

STATE OF ARIZONA)
) ss.
County of Maricopa)

CHARLES E. MARSHALL, being duly sworn, upon oath
deposes and says:

1. I am a citizen of the United States and more
than 18 years of age. I reside in Phoenix, County of Maricopa,
State of Arizona, and I am personally acquainted and familiar
with those certain mining claims situated in an area known
as the Fluorine Mining District, Gila County, Arizona, the
names, the docket and page wherein the Notices of Location
(or Amended Notices of Location) have been recorded in the
office of the Gila County Recorder, the dates of location
and the Bureau of Land Management serial numbers whereof are
set forth in Exhibit "A" attached hereto and incorporated
herein by this reference (the "Claims").

2. The Claims are situated in portions of Township
4 North, Range 14 East, which, if surveyed, might be numbered
Sections 5, 6, and 8 thereof; in portions of Township 4 North,
Range 13 East, which, if surveyed, might be numbered Section 1
thereof; in Township 5 North, Range 13 East, in Sections 25,
26, 35 and 36; and in Township 5 North, Range 14 East, in
Sections 29, 30, 31, and 32, Gila and Salt River Meridian,
in Gila County, Arizona. The Location Notices of the Claims,
and all maps thereof, recorded in the office of the Gila
County Recorder are incorporated herein by this reference.

3. Certain of the Claims, which are described in
part 1.a. of Exhibit "A", are owned by Charles E. Marshall,

B.L.M. AZ STATE OFFICE

DEC 18 1986

7:45 A.M. whose mailing address is Suite 8A, Luhrs Arcade, 11 West
PHOENIX, ARIZONA Jefferson, Phoenix, Arizona 85003. Certain of the Claims,
which are described in part 1.b. of Exhibit "A", are owned
by Charles E. Marshall, Harry A. Stewart, Jr., and Andrew F.
Marshall, whose address is c/o Suite 8A, Luhrs Arcade,
11 West Jefferson, Phoenix, Arizona 85003. The Claims
described in Part 2 of Exhibit "A" are located in the name
of Host Ventures, Inc., an Arizona corporation, which is a
wholly-owned subsidiary of Inter-Globe Resources, Ltd., a
Canadian corporation, and, pursuant to certain agreements
and amendments thereto, are also owned by Charles E. Marshall.

4. Between 12:00 o'clock meridian, September 1,
1985, and 12:00 o'clock meridian, September 1, 1986, in
excess of \$21,300.00 worth of labor and improvements were
done and performed for the benefit of this contiguous group
of unpatented mining claims, in order to comply with the
laws of the United States and the State of Arizona pertain-
ing to assessment or annual work on unpatented mining claims.
Said work and improvements consisted of the maintenance and
improvement of the existing system of roadways and drill
sites on the Claims and the construction of new roadways
where wash-outs occurred, by means of extensive grading and
excavation utilizing heavy equipment and by hand, for the
purpose of maintaining access to and over the Claims in
furtherance of the owners' program to develop valuable
minerals upon and within the Claims. In addition, three
holes were drilled on the Claims to depths of 360 feet, 340
feet and 290 feet for the purpose of further developing
valuable minerals upon and within the Claims. Said work and
improvements were performed upon and for the benefit of the
Claims by Lester Cox Drilling Company and its agents and


RECEIVED
B.L.M. AZ STATE OFFICE
DEC 18 1986

7:45 A.M. employees, and by the undersigned, Andrew F. Marshall, Van
PHOENIX, ARIZONA Baker, Joe Rocco and Bill Mercer.


5. Said labor was performed and said improvements were made at the expense of the owners for the benefit of each and all of the Claims, which comprise a contiguous group, as part of a general plan of improvement and development of the Claims and tend to improve and develop each and all of the Claims. The amount expended for and the value of said labor and improvements is more than One Hundred Dollars (\$100.00) for each of the Claims, and at least this amount was allocated to each of the Claims. This expenditure was made in good faith for the purpose of improving and developing the Claims, which are contiguous, and was intended as annual labor and improvements for each and all of the Claims for the assessment year ending 12:00 o'clock meridian, September 1, 1986.

6. This affidavit shall be recorded in the office of the Gila County Recorder on or before December 29, 1986, and a copy hereof filed for record in the Arizona State Office of the Bureau of Land Management on or before December 29, 1986.

DATED this 5 day of December, 1986.


CHARLES E. MARSHALL

SUBSCRIBED AND SWORN TO before me this 5th day of
December, 1986, by CHARLES E. MARSHALL.


Notary Public

My Commission Expires:

9/9/87

Affidavit of Labor Performed
and Improvements Made of
Charles E. Marshall for
assessment year ending at
12:00 o'clock meridian,
September 1, 1986.

RECEIVED
B.L.M. AZ STATE OFFICE
DEC 16 1986

7:45 A.M.
PHOENIX, ARIZONA

EXHIBIT "A"

Part 1.a.

<u>Name of Claim</u>	<u>Gila County, Arizona</u>		<u>BLM</u>
	<u>Docket</u>	<u>Page</u>	<u>AMC Number</u>
Red Bluff No. 3	Book 49	164	58585
Red Bluff No. 4	335	862	58586
as amended	397	929	
Red Bluff No. 5	335	861	58587
as amended	397	931	
Red Bluff No. 6	335	863	58589
as amended	397	933	
Red Bluff No. 7	49	201	58590
as amended	397	933	
Red Bluff No. 8	1	480	58591
Red Bluff No. 9	49	202	58592
as amended	2	1	
Red Bluff No. 10	3	112	58593
Red Bluff No. 11	2	521	58594
Red Bluff No. 12	2	522	58595
Red Bluff No. 13	2	523	58596
Red Bluff No. 16	377	533	58597
Red Bluff No. 17	377	534	58598
Red Bluff No. 18	377	535	58599
Red Bluff No. 19	377	536	58600
Red Bluff No. 20	377	537	58601
Red Bluff No. 21	377	538	58602
Red Bluff No. 22	377	539	58603
Red Bluff No. 23	377	540	58604
Red Bluff No. 24	377	541	58605
Red Bluff No. 25	377	542	58606
Red Bluff No. 26	377	543	58607
Red Bluff No. 27	377	544	58608
Red Bluff No. 28	377	545	58609
Red Bluff No. 29	377	546	58610
Red Bluff No. 30	377	547	58611
Red Bluff No. 31	377	548	58612
Red Bluff No. 32	377	549	58613
Red Bluff No. 33	377	550	58614
Red Bluff No. 34	377	551	58615
Red Bluff #35	385	340	58616
Red Bluff #36	385	341	58617
Red Bluff #46	385	820	58618
Red Bluff #47	385	821	58619
Red Bluff #48	385	822	85620
Red Bluff #49	385	823	58621
Red Bluff #51	385	825	58622
Red Bluff #52	385	826	58623
Red Bluff #53	385	827	58624
Red Bluff #54	385	828	58625
Red Bluff #55	385	829	58626
Red Bluff #58	385	832	58627
Red Bluff #59	385	833	58628
Red Bluff #60	385	834	58629

NDJ33N

Charles E. Marshall
Exhibit "A", Page 1 of 6

Name of Claim	Gila County, Arizona		BLM
	Docket	Page	AMC Number
Rainbow #1	74	252	60951
Rainbow #2	49	479	60952
Rainbow #3	52	115	60953
Tin Shack #1	468	626 & 627	37684
Tin Shack #2	468	628 & 629	37685
Tin Shack #3	468	630 & 631	37686
Tin Shack #4	468	632 & 633	37687
Wyminco #801	414	34	
as amended	481	147 & 148	64751
Wyminco #802	414	35	
as amended	481	149 & 150	64752
Wyminco #803	414	36	
as amended	481	151 & 152	64753
Wyminco #804	414	37	
as amended	481	153 & 154	64754
Wyminco #805	414	38	
as amended	481	155 & 156	64755
Wyminco #806	414	39	
as amended	481	157 & 158	64756
Wyminco #807	414	40	
as amended	481	159 & 160	64757
Wyminco #808	414	41	
as amended	481	161 & 162	64758
Wyminco #809	414	42	
as amended	481	163 & 164	64759
Wyminco #810	414	43	
as amended	481	165 & 166	64760
Wyminco #813	414	46	
as amended	481	167 & 168	64763
Wyminco #814	414	47	
as amended	481	169 & 170	64764
Wyminco #815	414	48	
as amended	481	171 & 172	64765
Wyminco #816	414	49	
as amended	481	173 & 174	64766
Wyminco #817	414	50	
as amended	481	175 & 176	64767
Wyminco #818	414	51	
as amended	481	177 & 178	64768
Wyminco #819	414	52	
as amended	481	179 & 180	64769
Wyminco #820	414	53	
as amended	481	181 & 182	64770
Wyminco #821	414	54	
as amended	481	183 & 184	64771
Wyminco #822	414	55	
as amended	481	185 & 186	64772
Wyminco #823	414	56	
as amended	481	187 & 188	64773
Wyminco #824	414	57	
as amended	481	189 & 190	64774
Wyminco #825	414	58	
as amended	481	191 & 192	64775
Wyminco #826	414	59	
as amended	481	193 & 194	64776
Wyminco #827	414	60	
as amended	481	195 & 196	64777
Wyminco #828	414	61	
as amended	481	197 & 198	64778
Wyminco #829	414	62	
as amended	481	199 & 200	64779

RECEIVED
 B.L.M. AZ STATE OFFICE
 DEC 18 1986
 7:45 A.M.
 PHOENIX, ARIZONA

60951
 60952
 60953
 37684
 37685
 37686
 37687
 64751
 64752
 64753
 64754
 64755
 64756
 64757
 64758
 64759
 64760
 64763
 64764
 64765
 64766
 64767
 64768
 64769
 64770
 64771
 64772
 64773
 64774
 64775
 64776
 64777
 64778
 64779

B.L.M. AZ STATE OFFICE

DEC 18 1986

<u>Name of Claim</u>	<u>Docket</u>	<u>Page</u>	<u>BLM AMC Number</u>
			7:45 A.M.
			PHOENIX, ARIZONA
Wyminco #830	414	63	
as amended	481	201 & 202	64780
Wyminco #831	414	64	
as amended	481	203 & 204	64781
Wyminco #832	414	65	
as amended	481	205 & 206	64782
Wyminco #833	414	66	
as amended	481	207 & 208	64783
Wyminco #834	414	67	
as amended	481	209 & 210	64784
Wyminco #835	414	68	
as amended	481	211 & 212	64785
Wyminco #836	414	69	
as amended	481	213 & 214	64786
Wyminco #837	414	70	
as amended	481	215 & 216	64787
Wyminco #838	414	71	
as amended	481	217 & 218	64788
Wyminco #839	414	72	
as amended	481	219 & 220	64789
Wyminco #840	414	73	
as amended	481	221 & 222	64790
Wyminco #841	414	74	
as amended	481	223 & 224	64791
Wyminco #842	414	75	
as amended	481	225 & 226	64792
Wyminco #843	414	76	
as amended	481	227 & 228	64793
Wyminco #844	414	77	
as amended	481	229 & 230	64794
Wyminco #845	414	78	
as amended	481	231 & 232	64795
Wyminco #846	414	79	
as amended	481	233 & 234	64796
Wyminco #847	414	80	
as amended	481	235 & 236	64797
Wyminco #848	414	81	
as amended	481	237 & 238	64798
Wyminco #849	414	82	
as amended	481	239 & 240	64799
Wyminco #850	414	83	
as amended	481	241 & 242	64800
Wyminco #851	414	84	
as amended	481	243 & 244	64801
Wyminco #852	414	85	
as amended	481	245 & 246	64802
Wyminco #853	414	985	62948
Wyminco #854	414	986	62949
Wyminco #855	414	987	62950
Wyminco #856	414	988	62951
Wyminco #857	414	989	62952
Wyminco #858	414	86	62953
Wyminco #859	414	87	62954
Wyminco #860	414	88	62955
Wyminco #861	414	89	62956
Wyminco #862	414	90	62957
Wyminco #863	414	91	62958
Wyminco #864	414	92	62959
Wyminco #865	414	93	62960
Wyminco #866	414	94	62961
Wyminco #867	414	95	62962

Name of Claim	Gila County, Arizona		BLM
	Docket	Page	AMC Number
Wyminco #868	414	96	62963
Wyminco #869	414	97	62964
Wyminco #876	414	990	62971
Wyminco #877	414	991	62972
Wyminco #878	414	992	62973
Wyminco #879	414	993	62974
Wyminco #880	414	994	62975
Wyminco #881	414	995	62976
WYM #1	451	490	26225
WYM #2	451	497	26226
WYM #3	451	491	26227
WYM #4	451	492	26228
WYM #5	451	493	26229
WYM #6	451	494	26230
WYM #7	451	495 & 496	26231

RECEIVED
 B.L.M. AZ STATE OFFICE
 DEC 18 1986
 7:45 A.M.
 PHOENIX, ARIZONA

62971
 62976
 26225
 26231

Part 1.b.

Twin Buttes No. 51	396	211	43381
Twin Buttes No. 52	396	212	43382
Twin Buttes No. 53	396	213	43383
Twin Buttes No. 54	396	214	43384
Twin Buttes No. 55	396	215	43385
Twin Buttes No. 56	396	216	43386
Twin Buttes No. 57	396	217	43387
Twin Buttes No. 58	396	218	43388
Twin Buttes No. 59	396	219	43389
Twin Buttes No. 60	396	220	43390
Twin Buttes No. 61	396	580	43391
Twin Buttes No. 62	396	581	43392
Twin Buttes No. 63	396	582	43393
Twin Buttes No. 64	396	583	43394
Twin Buttes No. 65	396	584	43395
Twin Buttes No. 66	396	585	43396
Twin Buttes No. 67	396	586	43397
Twin Buttes No. 68	396	587	43398
Twin Buttes No. 69	396	588	43399
Twin Buttes No. 70	396	589	43400
Twin Buttes No. 71	396	590	43401
Twin Buttes No. 72	396	591	43402
Twin Buttes No. 73	396	592	43403
Twin Buttes No. 74	396	593	43404

43381
 43404

Part 2.

Host 1	515	37, 38	113417
Host 2	515	39, 40	113418
Host 3	520	685, 686	116713
Host 4	520	687, 688	116714
Host 5	520	689, 690	116715
Host 6	520	691, 692	116716
Host 7	520	693, 694	116717
Host 8	520	695, 696	116718
Host 9	520	697, 698	116719
Host 10	520	699, 700	116720
HV-FRAC	517	381, 382	113419
as rerecorded	520	922, 923	

113417
 113419

<u>Name of Claim</u>	<u>Gila County, Arizona</u> <u>Docket</u>	<u>Page</u>	<u>BLM</u> <u>AMC Number</u>
HV-1	517	383, 384	113420
as rerecorded	520	918, 919	
HV-2	517	385, 386	113421
as rerecorded	520	920, 921	
HV-3	517	387, 388	113422
as rerecorded	520	924, 925	
HV-4	517	389, 390	113423
as rerecorded	520	926, 927	
HV-5	517	391, 392	113424
as rerecorded	520	928, 929	
HV-6	517	393, 394	113425
as rerecorded	520	930, 931	
HV-7	517	395, 396	113426
as rerecorded	520	932, 933	
HV-8	517	397, 398	113427
as rerecorded	520	934, 935	
HV-9	517	399, 400	113428
as rerecorded	520	936, 937	
HV-10	517	401, 402	113429
as rerecorded	520	938, 939	
HV-11	517	403, 404	113430
as rerecorded	520	940, 941	
HV-12	517	405, 406	113431
as rerecorded	520	942, 943	
HV-13	517	407, 408	113432
as rerecorded	520	944, 945	
HV-14	517	409, 410	113433
as rerecorded	520	946, 947	
HV-15	517	411, 412	113434
as rerecorded	520	948, 949	
HV-16	517	413, 414	113435
as rerecorded	520	950, 951	
HV-17	517	415, 416	113436
as rerecorded	520	952, 953	
HV-18	517	417, 418	113437
as rerecorded	520	954, 955	
HV-19	517	419, 420	113438
as rerecorded	520	956, 957	
HV-20	517	421, 422	113439
as rerecorded	520	958, 959	
HV-21	517	423, 424	113440
as rerecorded	520	960, 961	
HV-22	517	425, 426	113441
as rerecorded	520	962, 963	
HV-23	517	427, 428	113442
as rerecorded	520	964, 965	
HV-24	517	429, 430	113443
as rerecorded	520	966, 967	
HV-25	517	431, 432	113444
as rerecorded	520	968, 969	
HV-26	517	433, 434	113445
as rerecorded	520	970, 971	
HV-27	517	435, 436	113446
as rerecorded	520	972, 973	
HV-28	517	437, 438	113447
as rerecorded	520	974, 975	
HV-29	517	439, 440	113448
as rerecorded	520	976, 977	
HV-30	517	441, 442	113449
as rerecorded	520	978, 979	

113 420
113 449

Charles E. Marshall
Exhibit "A", Page 5 of 6

B.L.M. AZ STATE OFFICE

DEC 18 1986

7:45 A.M.
PHOENIX, ARIZONA

<u>Name of Claim</u>	<u>Gila County, Arizona Docket</u>	<u>Page</u>	<u>BLM AMC Number</u>
HV-31	517	443, 444	113450
as rerecorded	520	980, 981	
HV-32	517	445, 446	113451
as rerecorded	520	982, 983	
HV-33	517	447, 448	113452
as rerecorded	520	984, 985	
HV-34	517	449, 450	113453
as rerecorded	520	986, 987	
HV-35	517	451, 452	113454
as rerecorded	520	988, 989	
HV-36	517	453, 454	113455
as rerecorded	520	990, 991	
HV-37	517	455, 456	113456
as rerecorded	520	992, 993	
HV-38	517	457, 458	113457
as rerecorded	520	994, 995	
HV-39	517	459, 460	113458
as rerecorded	520	996, 997	
HV-40	517	461, 462	113459
as rerecorded	521	998, 999	
HV-41	517	463, 464	113460
as rerecorded	521	01, 02	
HV-42	517	465, 466	113461
as rerecorded	521	03, 04	
HV-43	517	467, 468	113462
as rerecorded	521	05, 06	
HV-44	517	469, 470	113463
as rerecorded	521	07, 08	
HV-45	517	471, 472	113464
as rerecorded	521	09, 10	
HV-46	517	473, 474	113465
as rerecorded	521	11, 12	
HV-47	517	475, 476	113466
as rerecorded	521	13, 14	

113450-
113460

RECEIVED
B.L.M. AZ STATE OFFICE
DEC 18 1986
 7:45 A.M.
PHOENIX, ARIZONA

STATE OF ARIZONA, } ss. I hereby certify, that the within instrument was filed and recorded
County of Gila } Dec. 4th, 19 86, at 11:20 A. M.
In Docket No. 688, Page 934 & 935, at the request of
CHARLES E. MARSHALL, P.C.

Fee No.: **542236**
\$10.00 + \$4.00 + Env.
11:20
M. ck# 2181

When recorded mail to:
Charles E. Marshall
11 West Jefferson, Ste. 8
Phoenix, Arizona 85003

Witness my hand and official seal.
MARY V. DE PAOLI,
County Recorder
By Mary V. De Paoli,
Recorder

AFFIDAVIT OF PERFORMANCE OF ANNUAL WORK

State of Arizona } Serial Number BLM
County of Maricopa } ss. A MC 58632 through A MC 58689 58690
Name of Claim: Bull Canyon 1 - 44
Bull Canyon Extensions 1 - 5 see attached list

1. Charles E. Marshall and Andrew F. Marshall
Name
11 West Jefferson, Ste. 8
Address
Phoenix, Arizona 85003
City State Zip

being duly sworn according to law deposes and says that they are a citizen of the United States more than eighteen years of age and that all of the facts set forth in this affidavit are true and correct according to the best of their knowledge, information and belief.

2. That they are personally acquainted with the mining claim named see attaches list
Florine Mining District,
Gila County, Arizona, the location of which is recorded in the office of
see attached list
the County Recorder of that County in Book _____, Page _____. Notice of
13, 14, 23, 24, 25, 19 & 30 location is posted in Section (Unsur.) Township 5N, Range 14E
5N, Range 15E, G&SRB&M.

3. That between the dates of September 1, 1985 and August 31, 1986
at least Four thousand nine hundred dollars (\$ 4,900.00)
dollars worth of work and improvements were done and performed upon this claim not including
location work.

4. The work and improvements were made by and at the expense of Charles E. Marshall,
Lester Cox, Harry Stewart Jr., owners of the mine for the
purpose of complying with the laws of the United States pertaining to assessments or annual work.

5. L.W.D. Constr. Co., Lester Cox Constr. Co., Charles E. Marshall,
Andrew F. Marshall, Harry Stewart, Jr.
were the names of the persons employed by the owner who labored to do the work and improvements.

6. The work and improvements done were road building, road maintenance, and
other assessment work

RECEIVED
BLM AZ STATE OFFICE
DEC 18 1986
7:45 A.M.
PHOENIX, ARIZONA

Dated December 2, 1986
Charles E. Marshall
Andrew F. Marshall

Subscribed to and sworn before me, a Notary Public, this 2nd day of December,
19 86, by Charles E. Marshall and Andrew F. Marshall

My Commission expires June 21, 1988
My Commission expires _____
Paula M. Wilhelms
Notary Public

<u>CLAIM NAME AND NUMBER</u>	<u>DOCKET (GILA COUNTY)</u>	<u>PAGE (GILA COUNTY)</u>	<u>BLM SERIAL #</u>
Bull Canyon 1-27 ✓	378	1-27	A MC 58632-58658
Bull Canyon 28	384	304	A MC 58659
Bull Canyon 29	378	29	A MC 58660
Bull Canyon 30	384	305	A MC 58661
Bull Canyon 31, 32	378	112, 113	A MC 58662-58663
Bull Canyon 33-36	378	31-34	A MC 58664-58667
Bull Canyon 37-41	378	114-118	A MC 58668-58672
Bull Canyon 42, 43	381	155, 156	A MC 58673-58674
Bull Canyon 44 ✓	384	306	A MC 58675
Bull Canyon Extensions 1-5 ✓	389	710-714	A MC 58676-58680

RECEIVED
 BLM. AZ STATE OFFICE
 DEC 18 1986
 7:45 A.M.
 PHOENIX, ARIZONA

STATE OF ARIZONA, I hereby certify that the within instrument was filed and recorded
County of Gila ss. Dec. 4th., 1986, at 11:20 A.M.
In Docket No. 688 PageS 936 & 937, at the request of
CHARLES E. MARSHALL, P.C.

Fee No.:
542237
\$10.00 + \$4.00 + Env.
11:20
M
ck# 2181

When recorded mail to:
Charles E. Marshall
11 West Jefferson, Ste. 8
Phoenix, Arizona 85003

Witness my hand and official seal.
MARY V. DE PAOLI,
County Recorder
By Mary V. De Paoli,
Recorder

AFFIDAVIT OF PERFORMANCE OF ANNUAL WORK

State of Arizona } Serial Number BKLM
County of Maricopa } ss. A MC 58707 through A MC 58792
Name of Claim: Cold Mesa 1 through 86
see attached list

1. Charles E. Marshall and Andrew F. Marshall
Name
11 West Jefferson, Ste. 8
Address
Phoenix, Arizona 85003
City State Zip

being duly sworn according to law deposes and says that they are a citizen of the United States more than eighteen years of age and that all of the facts set forth in this affidavit are true and correct according to the best of their knowledge, information and belief.

2. That they are personally acquainted with the mining claim named see attached list situate in the Florine Mining District, Gila County, Arizona, the location of which is recorded in the office of the County Recorder of that County in Book 67,18, Page see attached list. Notice of location is posted in Section 17, 21, Township 5N, Range 13E, G&SRB&M.

3. That between the dates of September 1, 1985 and August 31, 1986 at least Eight thousand six hundred dollars (\$ 8,600.00) dollars worth of work and improvements were done and performed upon this claim not including location work.

4. The work and improvements were made by and at the expense of Charles E. Marshall, Harry Stewart, Andrew Marshall, owners of the mine for the purpose of complying with the laws of the United States pertaining to assessments or annual work.

5. Charlie Nichols Constr. Co., Van Baker, Charles Marshall, Andrew Marshall, Harry Stewart Jr., Hod Sanders, George Sorenson, Joe Rocco were the names of the persons employed by the owner who labored to do the work and improvements.

6. The work and improvements done were manual and bull dozer work, road building road maintenance and other assessment work.

RECEIVED
B.L.M. AZ STATE OFFICE
DEC 18 1986
7:45 A.M.
PHOENIX, ARIZONA

Dated December 2, 1986
Charles E. Marshall
Signature
Andrew F. Marshall
Signature

Subscribed to and sworn before me, a Notary Public, this 2nd day of December, 1986, by Charles E. Marshall and Andrew F. Marshall

My Commission expires June 21, 1988
Paula M. Wilhelm
Notary Public

<u>CLAIM NAME AND NUMBER</u>	<u>DOCKET (GILA COUNTY)</u>	<u>PAGE (GILA COUNTY)</u>	<u>BLM SERIAL #</u>
Cold Mesa 1-4	393	272-275	A MC 58707-58710
Cold Mesa 5-10	393	276-281	A MC 58711-58716
Cold Mesa 11-14	394	521-524	A MC 58717-58720
Cold Mesa 15	394	525	A MC 58721
Cold Mesa 16-24	394	526-534	A MC 58722-58730
Cold Mesa 25-30	394	535-540	A MC 58731-58736
Cold Mesa 31-48	394	541-558	A MC 58737-58754
Cold Mesa 49-66	394	559-576	A MC 58755-58772
Cold Mesa 67, 68	396	286-287	A MC 58773-58774
Cold Mesa 69-86	396	288-305	A MC 58775-58792

RECEIVED
B.L.M. AZ STATE OFFICE
DEC 18 1986
7:45 A.M.
PHOENIX, ARIZONA

58579
51673
51692
52752
2

Sirs:

All Black Brush and Wymincee
claims were filed by E. K. Holder
of Globe.

He is my partner in the mines and
he handled all the paperwork. We fully
intend to hold these claims.

Nathan E. Ellison
P.O. Box 2443
GLOBE, ARIZONA 85502

RECEIVED
B.L.M. AZ STATE OFFICE
DEC 15 1986
7-45 A.M.
PHOENIX, ARIZONA

Affidavit of Labor Performed and Improvements Made

STATE OF ARIZONA,
County of GILA } ss.

NATHAN ELLISON

being duly sworn, deposes and

says that he is a citizen of the United States and more than twenty-one years of age, and resides at CHERRY CREEK in GILA County, State of Arizona, and is personally acquainted with the mining claim known as DEEP CREEK 1-9


mining claim, situated in SIERRA ANCHA (FLOURINE) Mining District, County of GILA, State of Arizona, the location notice of which is recorded in the office of the County Recorder of said County, in Book 219 of Records of Mines, at page 510-518; that between the 1ST day of SEPT., A. D. 1985, and the 1ST day of SEPT. A. D. 1986, at least \$900.00

dollars worth of work and improvements were done and performed upon said claim, not including the location work of said claim. Such work and improvements were made by and at the expense of NATHAN ELLISON

owner of said claim for the purpose of complying with the laws of the United States pertaining to assessment of annual work, and NATHAN ELLISON, KENDRICK HOLDER, MICK HOLDER, ALFRED ELLISON

were the men employed by said owner and who labored upon said claim, did said work and improvements, the same being as follows, to-wit: RE-ESTABLISH MARKERS ROAD & TRAIL WORK (HAND).

RECEIVED
B.L.M. AZ STATE OFFICE
DEC 15 1986
7:45 A.M.
PHOENIX, ARIZONA



Subscribed and sworn to before me this

Nathan Ellison
22 day of August A. D. 1986
Rosemary Clark
Notary Public.

(My commission expires 5-25-87)

Affidavit of Labor Performed and Improvements Made

STATE OF ARIZONA,
County of GILA } ss.

NATHAN E. ELLISON

being duly sworn, deposes and

says that he is a citizen of the United States and more than twenty-one years of age, and resides at CHERRY CRK. in GILA County, State of Arizona, and is personally ac-

quainted with the mining claim known as BIG BUCK - 1-2-3, CYPRESS 1-2-3 GRINDSTONE 1-2-3-4-5-6

mining claim, situated in SIERRA ANCHA (FORMERLY FLOURINE)

Mining District, County of GILA, State of Arizona, the location notice of which is recorded in the office of the County Recorder of said County, in Book 484 EXHIBIT A of Records of

Mines, at page 992; that between the 1ST. day of SEPT., A. D. 19 85.

and the 1ST. day of SEPT. A. D. 19 86. at least \$ 1400⁰⁰

dollars worth of work and improvements were

done and performed upon said claim, not including the location work of said claim. Such work and im-

provements were made by and at the expense of TRAVIS E. ELLISON, DONALD ELLISON, CHARLES ARMER, NATHAN ELLISON, MONA ELLISON W.N. HUNSAKER


owner S of said claim for the purpose of complying with the laws of the United States pertaining to

assessment of annual work, and KENDRICK HOLDER, NATHAN ELLISON MICK HOLDER, CHARLES ARMER, DONALD ELLISON GLENN ELLISON, PETE TOREZ, MANUEL PERALTA ALFRED ELLISON

were the men employed by said owner S and who labored upon said claim, did said work and

improvements, the same being as follows, to-wit: RE-ESTABLISH MARKERS COMPLETE TRAIL WORK CLEAN BRUSH & TREES FROM ROADWAY. EROSION CONTROL ON TRAIL.

RECEIVED
BLM. AZ STATE OFFICE
DEC 15 1986
7:45 A.M. SP
PHOENIX, ARIZONA



Subscribed and sworn to before me this

My commission expires 5-25-87

Nathan E. Ellison
22 day of August A.D. 19 86
Rosemary Chaffin
Notary Public.

EXHIBIT A

MC NO	NAME OF CLAIM	DATE LOCATED	BOOK, DOCKET	PAGE	SECTION	TOWNSHIP	RANGE
MC 58579	GRINDSTONE #1 ✓	4/27/54	7	212	26	T.6N.	R.14E.
MC 58580	GRINDSTONE #2	4/27/54	7	213	26	T.6N.	R.14E.
MC 58581	GRINDSTONE #3	4/27/54	7	214	25+26	T.6N.	R.14E.
MC 58582	GRINDSTONE #4	4/27/54	7	215	25	T.6N.	R.14E.
MC 58583	GRINDSTONE #5	4/27/54	7	216	25	T.6N.	R.14E.
MC 58584	GRINDSTONE #6	4/27/54	7	217	25	T.6N.	R.14E.
MC 51692	Big Buck #1 ✓	12/18/54	22	274	36	T.6N.	R.14E.
MC 51693	Big Buck #2 ✓	12/18/54	22	275	36	T.6N.	R.14E.
MC 51694	Big Buck #3	12/18/54	22	276	25+26	T.6N.	R.14E.
MC 51673	CYPRESS #1 ✓	3/15/76	398	62	25	T.6N.	R.14E.
MC 51674	CYPRESS #2 ✓	3/15/76	398	63	25	T.6N.	R.14E.
MC 51675	CYPRESS #3	3/15/76	398	64	25	T.6N.	R.14E.
MC 52752	Deep Creek #1 ✓	8/30/1967	219	510	904	T.6N	R.14E.
MC 52753	Deep Creek #2	8/30/1967	219	511	904	T.6N	R.14E.
MC 52754	Deep Creek #3	8/30/1967	219	512	9	T.6N	R.14E.
MC 52755	Deep Creek #4	8/30/1967	219	513	9	T.6N	R.14E.
MC 52756	Deep Creek #5	8/30/1967	219	514	9	T.6N	R.14E.
MC 52757	Deep Creek #6	8/30/1967	219	515	9	T.6N	R.14E.
MC 52758	Deep Creek #7	8/30/1967	219	516	9	T.6N	R.14E.
MC 52759	Deep Creek #8	8/30/1967	219	517	9	T.6N	R.14E.
MC 52760	Deep Creek #9 ✓	8/30/1967	219	518	9	T.6N	R.14E.
A MC							
A MC							
A MC							
A MC							
A MC							
A MC							
A MC							
A MC							
A MC							
A MC							
A MC							
A MC							
A MC							
A MC							
A MC							
A MC							
A MC							
A MC							

RECEIVED
 B.L.M. AZ STATE OFFICE
 DEC 15 1986

STATE OF ARIZONA, }
County of Gila } ss.
In Docket No. 684, Page 702
Lester R. Cox

I hereby certify that the within instrument was filed and recorded
on October 16th, 19 86, at 12:00 P. M.
at the request of

Fee No.:
540349
\$10.00 + \$4.00
12.00
mck # 3575

When recorded mail to:
Lester R. Cox
Rt. 1, Box 739
Miami, AZ 85539

Witness my hand and official seal.
MARY V. DE PAOLI,
County Recorder
By Mary V. De Paoli,
Recorder

COMPARED
MICROFILMED

AFFIDAVIT OF PERFORMANCE OF ANNUAL WORK

AMC # 5 RECEIVED 5P57P.
B.L.M. AZ STATE OFFICE
DEC 05 1986
7:45 A.M.

State of Arizona }
County of Gila } ss.

1. Lester R Cox Name
RT. 1, Box 739 Address
Miami City AZ State 85539 Zip

being duly sworn according to law deposes and says that they are a citizen of the United States more than eighteen years of age and that all of the facts set forth in this affidavit are true and correct according to the best of their knowledge, information and belief.

That they are personally acquainted with the mining claim named Wymence Prop 1 three 1139 situate in the Silver Spring Mining District, Gila County, Arizona, the location of which is recorded in the office of the County Recorder of that County in Book 414 389-390, Page 209-266-715-744-954-976. Notice of location is posted in Section 27-37-27-34, Township 5N, Range 14E, G&SRB&M.

That between the dates of Sept 1, 1985 and Sept 1, 1986 at least Fifty three Hundred Dollars (\$5,300.00) dollars worth of work and improvements were done and performed upon this claim not including location work.

The work and improvements were made by and at the expense of Lester R Cox Lester R Cox & Valdon Frye, owners of the mine for the purpose of complying with the laws of the United States pertaining to assessments or annual work.

Lester R Cox & Valdon Frye & Ruby P Cox were the names of the persons employed by the owner who labored to do the work and improvements.

The work and improvements done were graded Road related more Drill shafts

Dated 10-15-86 Lester R Cox Signature

Subscribed to and sworn before me, a Notary Public, this 15th day of October, 1986, by Lester R. Cox

My Commission expires July 6, 1990 Patricia J. Dalton Notary Public

11/18/86

RECORDER SYSTEM
GILA COUNTY

16:43

FEE NUMBER 540349
DKT./PAGE-TO PG 684/ 702- 702

DATE RECORDED 10/16/86
TIME RECORDED 12:00

INSTRUMENT :
AFF/PERFORMANCE OF ANNUAL WORK
CLAIMANT OR LESSEE
CLAIM

FEE PAID:
FEE POST/HANDL
14.00
LESTER R COX
WYMINCO 1081 THRU 1139

PAID BY : LESTER R /COX
ROUTE 1, BOX 739
MIAMI, AZ

CK #3575

85539

RECEIVED
B.L.M. AZ STATE OFFICE
DEC 05 1986
7:45 A.M.
PHOENIX, ARIZONA

52778
58456
93253
13615
SR

STATE OF ARIZONA, } ss. I hereby certify that the within instrument was filed and recorded
County of Gila } on October 16th, 1986, at 12:00 P. M.
In Docket No. 684, Page S 705 - 708, at the request of
Lester R. Cox

Fee No.: 540352
\$10.00 + \$4.00
12:00
C CA# 3575

When recorded mail to:

Lester R. Cox
RTL Box 739
Miami, AZ 85539

Witness my hand and official seal.

MARY V. DE PAOLI,
County Recorder

By Mary V. De Paoli
Recorder

COMPARED
MICROFILMED

See Exhibit "A" attached hereto + made a part hereof.
AFFIDAVIT OF PERFORMANCE OF ANNUAL WORK

State of Arizona

County of Gila

1. Lester R Cox
RTL Box 739
Miami City AZ State 85539 Zip

Address

RECEIVED
B.L.M. AZ STATE OFFICE
DEC 05 1986
7:45 A.M.
PHOENIX, ARIZONA

*Look stop AMC # 52781 THRU AMC # 52797
RHONDA - AMC # 52778 THRU 52780
WYMINCO AMC # 52808 THRU 52813
WYMINCO AMC # 52456 THRU 52460
AMC # 13615 THRU 13619
AMC # 52461 THRU 52462
Name
AMC # 93254 THRU 93256
AMC # 52466 THRU 52467*

being duly sworn according to law deposes and says that they are a citizen of the United States more than eighteen years of age and that all of the facts set forth in this affidavit are true and correct according to the best of their knowledge, information and belief.

That they are personally acquainted with the mining claim named WYMINCO #300 THRU #316 situate in the Sierra Ancha Mining District,

County, Arizona, the location of which is recorded in the office of the County Recorder of that County in Book 30-31-36-25 Page 43-737-739 location is posted in Section _____, Townsh.p T6N, Range R14E + R13E, G&SRB&M.

That between the dates of Sept 1, 1985 and Sept 1, 1986 at least Four thousand + Five hundred Dollars (\$ 4,500.00) dollars worth of work and improvements were done and performed upon this claim not including location work.

The work and improvements were made by and at the expense of Lester R Cox + Wilma J Cox, owners of the mine for the purpose of complying with the laws of the United States pertaining to assessments or annual work.

Lester R Cox, Wilma J Cox, + Lesley P. Cox were the names of the persons employed by the owner who labored to do the work and improvements.

The work and improvements done were Drilling, Backho-work, drilling old tunnels, pouring Radiology work quite extensively - uncovering old drill holes cleaning them out.

Dated 10-15-86 Lester R Cox Signature

Subscribed to and sworn before me, a Notary Public, this 15th day of October, 1986, by Lester R. Cox

My Commission expires July 6, 1990 Jatruvia Dalton Notary Public

EXHIBIT "A"

Attached to and made a part of that certain Deed of Reconveyance from Westinghouse Electric Corporation to L. W. D. Exploration and Mining Company, Inc., Lester R. Cox and Wilma J. Cox dated the 17th day of MAY, 1985.

Claim Name and Number	BLM Serial Number	Recorded in the Official Records of Gila County, Az.		Location
		Docket	Page(s)	
Lucky Stop #1 Amended thru #6 Amended	A MC 52781 thru A MC 52786	6 488	441-446 704-721	T. 6 N, R. 14 E, Sec. 30
Lucky Stop #7 Amended	A MC 52787	6 *7	447 399	T. 6 N, R. 14 E, Sec. 30
Lucky Stop #8 Amended thru #9 Amended	A MC 52788 thru A MC 52789	7 488	107-108 722-727	T. 6 N, R. 14 E, Sec. 30
Lucky Stop #10 Amended	A MC 52790	7 488	400 728-730	T. 6 N, R. 14 E, Sec. 30
Lucky Stop #11	52791	*7	401	T. 6 N, R. 14 E, Sec. 30
Lucky Stop #12 (Fraction)	A MC 52792	*7	402	T. 6 N, R. 14 E, Sec. 30
Lucky Stop #13 (Fraction)	A MC 52793	*7	403	T. 6 N, R. 14 E, Sec. 30 & 31
Lucky Stop #14	A MC 52794	*7	404	T. 6 N, R. 14 E, Sec. 30 & 31
Lucky Stop #15 Amended	A MC 52795	8 488	41 731-733	T. 6 N, R. 14 E, Sec. 30
Lucky Stop #16 Amended	A MC 52796	8 488	42 734-736	T. 6 N, R. 14 E, Sec. 30 & 31
Lucky Stop #17 Amended	A MC 52797	8 488	43 737-739	T. 6 N, R. 14 E, Sec. 31

*and Docket 516, Page 513 (Map)

RECEIVED
BLM. AZ STATE OFFICE
DEC 05 1986
7:45 A.M.
PHOENIX, ARIZONA

EXHIBIT "A"

Attached to and made a part of that certain Deed of Reconveyance from Westinghouse Electric Corporation to L. W. D. Exploration and Mining Company, Inc., Lester R. Cox and Wilma J. Cox dated the 17th day of May, 1985.

Claim Name and Number	BLM Serial Number	Recorded in the Official Records of Gila County, Az.		Location
		Docket	Page(s)	
Rhonda #1 Amended	A MC 52778	*389 591	705 532-533	T. 6 N, R. 14 E, Sec. 30
Rhonda #2 Amended	A MC 52779	389 488 591	706 797-799 562-563	T. 6 N, R. 14 E, Sec. 30
Rhonda #3 Amended	A MC 52780	389 488 591	707 800-802 564-565	T. 6 N, R. 14 E, Sec. 30
*and Docket 516, Page 512 (Map)				
Wymenco #200 Amended thru	A MC 52808 thru	413 488	942-944 740-748	T. 6 N, R. 14 E, Sec. 30
Wymenco #202 Amended	A MC 52810			
Wymenco #203-A	A MC 93253	488	682-683	T. 6 N, R. 14 E, Sec. 30
Wymenco #204 Amended	A MC 52812	413 488	946 749-751	T. 6 N, R. 14 E, Sec. 30
Wymenco #205 Amended	A MC 52813	413 488	947 752-754	T. 6 N, R. 14 E, Sec. 30 & 31

RECEIVED
B.L.M. AZ STATE OFFICE
DEC 05 1986
7:45 A.M.
PHOENIX, ARIZONA

EXHIBIT "A"

Attached to and made a part of that certain Deed of Reconveyance from Westinghouse Electric Corporation to L. W. D. Exploration and Mining Company, Inc., Lester R. Cox and Wilma J. Cox dated the 17th day of May, 1985.

Claim Name and Number	BLM Serial Number	Recorded in the Official Records of Gila County, Az.		
		Docket	Page(s)	Location
Wyminco #300 Amended thru	A MC 58456 thru	413 488	948-949 755-760	T. 6 N, R. 14 E, Sec. 31
Wyminco #301 Amended	A MC 58457			
Wyminco #302 thru Wyminco #304	A MC 58458 thru A MC 58460	*413	950-952	T. 6 N, R. 14 E, Sec. 31
Wyminco #305A Amended thru	A MC 13615 thru	434 436	779-781 133-134	T. 6 N, R. 14 E, Sec. 31
Wyminco #306A Amended	A MC 13616	488	761-766	
Wyminco #307A Amended	A MC 13617	434 436 488	782 135 767-769	T. 6 N, R. 14 E, Sec. 31 & T. 6 N, R. 13 E, Sec. 36
Wyminco #308A Amended	A MC 13618	434 436 488	783 136 770-772	T. 6 N, R. 13 E, Sec. 36
Wyminco #309A Relocation Amended	A MC 13619	434 **436	784 137	T. 6 N, R. 13 E, Sec. 36
Wyminco #310 Amended	A MC 58461	413 488	958 773-775	T. 6 N, R. 13 E, Sec. 25 & 36 & T. 6 N, R. 14 E, Sec. 30 & 31
Wyminco #311 Amended	A MC 58462	413 488	959 776-778	T. 6 N, R. 13 E, Sec. 25 & 36
Wyminco #312A	A MC 93254	488	692-693	T. 6 N, R. 13 E, Sec. 25 & T. 6 N, R. 14 E, Sec. 30
Wyminco #313A	A MC 93255	488	678-679	T. 6 N, R. 13 E, Sec. 25 & T. 6 N, R. 14 E, Sec. 30
Wyminco #314A	A MC 93256	488	694-695	T. 6 N, R. 13 E, Sec. 25 & T. 6 N, R. 14 E, Sec. 30
Wyminco #315 Amended thru	A MC 58466 thru	413 488	963-964 779-784	T. 6 N, R. 14 E, Sec. 30
Wyminco #316 Amended	A MC 58467			

*and Docket 516, Page 514 (Map)
**and Docket 516, Page 515 (Map)

RECEIVED
B.L.M. AZ STATE OFFICE
DEC 05 1986
7:45 A.M.
PHOENIX, ARIZONA

#500
3:45
m
Enw.
cb.#996746

522750

STATE OF ARIZONA, County of Gila, ss:
I do hereby certify that the within instrument was filed and recorded at request of Westinghouse Corp.
Date May 23, 1985 Time 3:45 P. M., Docket 645 Official Records Page s 774-777
Records of Gila County, Arizona.

WITNESS my hand and official seal the day and year first above written.
Westinghouse Corp.
3900 S. Wadsworth Blvd., #704
Lakewood Co. 80235
INDEXED
MICROFILMED
COMPARED
PAGES
MARY V. DE PAOLI, County Recorder
By Mary V. De Paoli, Recorder

11/18/86

RECORDER SYSTEM
GILA COUNTY

16:44

FEE NUMBER 540352
DKT./PAGE-TO PG 684/ 705- 708

DATE RECORDED 10/18/86
TIME RECORDED 12:00

INSTRUMENT :
AFF/PERFORMANCE OF ANNUAL WORK
CLAIMANT OR LESSEE
CLAIM

FEES PAID:
FEE POST/HANDL
14.00
LESTER R COX
RHONDA #1 THRU #3 AMENDED

PAID BY : LESTER R /COX
ROUTE 1, BOX 739
MIAMI, AZ

85537

CK #3575

RECEIVED
B.L.M. AZ STATE OFFICE
DEC 05 1986
7:45 A.M.
PHOENIX, ARIZONA

51200
 51652
 52751
 58444

 60954
 93249
 107991
 113603
 203750
 SR



**Westinghouse
 Electric Corporation**

Suite 704 - URD
 3900 South Wadsworth Boulevard ✓
 Lakewood Colorado 80235
 Tel: 303 987 4318

October 14, 1986

Bureau of Land Management
 Arizona State Office
 P. O. Box 16563
 Phoenix, AZ 85011

- Re: 1) 1986 Affidavit of Labor (Hope, Big Joe, Little Joe, Workman,
 Wymenco 100, Wymenco 500, Wymenco 700, Jon, Don, Laranne and
 Debbie Claim Groups)
 2) Intent to Retain Mill Sites (Aztec Mill Sites)

Gentlemen:

Enclosed please find copies of the recorded Affidavit of Labor and Intent to Retain Mill Sites covering all of Westinghouse Electric Corporation's claims and mill sites located in the Sierra Ancha Mining District, Gila County, Arizona, for the assessment year ending August 31, 1986, as follows:

- 1) Affidavit of Labor Performed and Improvements Made recorded at Pages 216-225, Docket 681, Official Records of Gila County, Arizona on September 8, 1986, covering the following claims:

- | | |
|--------------------------------------------------|-----------|
| Hope #1 Amended thru Hope #2 Amended | |
| Hope #3 (Relocation) | |
| Hope #4 Amended thru Hope #6 Amended | |
| Hope #8 Amended thru Hope #15 Amended | |
| Hope #2A (Relocation) Amended | 15 claims |
| | |
| Big Joe #1 Amended thru Big Joe #9 Amended | 9 claims |
| | |
| Little Joe #1 (Relocation) | |
| Little Joe #2 Amended thru Little Joe #9 Amended | |
| Little Joe #10 (Relocation) Amended | |
| Little Joe #11 Amended | 11 claims |
| | |
| Workman #1 Amended thru Workman #4 Amended | |
| Workman #6 Amended thru Workman #9 Amended | |
| Workman #10 (Relocation) | |
| Workman #12 (Relocation) | |
| Workman #13 (Relocation) | |
| Workman #14 Amended | |
| Workman #16 Amended | |
| Workman #17A | 14 claims |
| | |
| Wymenco #100 Amended thru Wymenco #102 Amended | |
| Wymenco #103 | |
| Wymenco #104 Amended | |
| Wymenco #105-A | |
| Wymenco #106-A Amended | |

RECEIVED
 B.L.M. AZ STATE OFFICE
 OCT 17 1986
 7:45 A.M.
 PHOENIX, ARIZONA

Ltr. to BLM, Ariz. State Office
dtd. 10/14/1986
Re: 1) 1986 Affidavit of Labor
2) Intent to Retain Mill Sites

Page 2

Wyminco #107 Amended	
Wyminco #108 thru Wyminico #112	
Wyminco #113 Amended	14 claims
Wyminco #501	
Wyminco #502 Amended	
Wyminco #503 thru Wyminco #505	5 claims
Wyminco #705 Amended thru Wyminco #707 Amended	
Wyminco #708	4 claims
Jon #1 Amended thru Jon #6 Amended	6 claims
Don #1 Amended	1 claim
Laranne Amended	1 claim
C.M. #300 thru C.M. #346	47 claims
Debbie #1 thru Debbie #8	
Debbie #9 Amended thru Debbie #10 Amended	
Debbie #11	
Debbie #12 Amended thru Debbie #13 Amended	
Debbie #14	<u>14 claims</u>
	141 claims

- 2) Notice of Intent to Retain Mill Sites recorded at Pages 226-227,
Docket 681, Official Records of Gila County, Arizona on September 8,
1986 covering Aztec #1 thru Aztec #39 mill sites
- 39 mill sites

BLM Serial Numbers are shown on the exhibits attached to items 1) and 2).

Please return acknowledgment of receipt of the Affidavit of Labor and Intent to Retain Mill Sites as soon as possible, using the enclosed self-addressed envelope.

Thank you for your cooperation.

Very truly yours,

Hilde Tomooka
Hilde Tomooka
Explo/Land Coord/Administrator

Encls: A/S

RECEIVED
B.L.M. AZ STATE OFFICE

OCT 17 1986

7:45 A.M.
PHOENIX, ARIZONA

51652
52751
~~58444~~
60954
93249
107991
113603
203750
SK

AFFIDAVIT OF LABOR PERFORMED AND IMPROVEMENTS MADE

STATE OF COLORADO)
COUNTY OF JEFFERSON) ss.

E. J. Miles being duly sworn, deposes and says that he is a citizen of the United States of America and more than twenty-one years of age, and as an employee of WESTINGHOUSE ELECTRIC CORPORATION, a Pennsylvania corporation authorized to do business in Arizona, he is personally acquainted with the mining claims known as see Exhibit "A", attached hereto and made a part hereof mining claims, situated in the Sierra Ancha (Fluorine) Mining District, County of Gila, State of Arizona, the location notices of which are recorded in the office of the County Recorder of said County, in Docket see Exh. "A" of Records of Mines, at pages _____; that between the 1st day of February, A.D. 1986 and the 15th day of May, A.D. 1986, at least \$15,000 (FIFTEEN THOUSAND) dollars worth of work and improvements were done and performed upon said claims, not including location work of said claims. Such work and improvements were made by and at the expense of Westinghouse Electric Corporation, 3900 South Wadsworth Blvd., Lakewood, Colorado 80235, owner of said claims for the purpose of complying with the laws of the United States of America and the State of Arizona pertaining to assessment of annual work, and Mr. James G. Jones, 720 N. Mann Avenue, Tucson, Arizona 85710 and Grimes Drilling Company of Tucson, Arizona personnel; Mr. Fred C. Hohne, P. O. Box 2479, Mesa Arizona 85204; and Van Baker, Young Rte., Box 11, Globe, Arizona 85501 were the individuals employed by said owner and who labored upon said claims, did said work and improvements, the same being as follows: timbering of mine tunnels.

Affiant is employed by Westinghouse Electric Corporation as General Manager, URD, and makes this affidavit with knowledge of the facts stated herein by reason of his responsibilities and actual work in said position.

Dated this 7th day of August, 1986.


Signature of Affiant:

E. J. Miles
E. J. Miles

The foregoing instrument was subscribed, sworn to and acknowledged before me in Jefferson County, Colorado, this 7th day of August, 1986 by E. J. Miles, General Manager, URD, Westinghouse Electric Corporation on behalf of said corporation.

Witness my hand and official seal.

Hilde Tomooka
Hilde Tomooka
Notary Public in and for said County
and State



My commission expires: October 29, 1988

RECEIVED
B.L.M. AZ STATE OFFICE

OCT 17 1986

7:45 A.M.
PHOENIX, ARIZONA

EXHIBIT "A"

Attached to and made a part of that certain Affidavit of Labor dated
August 7, 1986 for the Assessment Year ending August 31, 1986.

<u>CLAIM NAME</u>	<u>BLM SERIAL #</u>	<u>RECORDED DOCKET</u>	<u>PAGE</u>	<u>DESCRIPTION</u>
Hope #1 Amended	A MC 58691 ✓	*6 591	343 474-475	T. 6 N, R. 14 E, Sec. 29 & 30
Hope #2 Amended	A MC 58692 ✓	*6 591	344 494-495	T. 6 N, R. 14 E, Sec. 30
Hope #3 (Relocation of Hope #3, Docket *6, Page 345, AMC 58693)	A MC 203751 ✓	591	446-447	T. 6 N, R. 14 E, Sec. 19, 20, 29 & 30
Hope #4 Amended	A MC 58694 ✓	*6 591	346 492-493	T. 6 N, R. 14 E, Sec. 29
Hope #5 Amended	A MC 58695 ✓	*6 591	347 490-491	T. 6 N, R. 14 E, Sec. 29 & 30
Hope #6 Amended	A MC 58696 ✓	*6 591	348 544-545	T. 6 N, R. 14 E, Sec. 29 & 30
Hope #8 Amended	A MC 58698 ✓	*6 591	350 528-529	T. 6 N, R. 14 E, Sec. 29 & 30
Hope #9 Amended	A MC 58699 ✓	*6 591 600	351 486-487 20-21	T. 6 N, R. 14 E, Sec. 29 & 30
Hope #10 Amended	A MC 58700 ✓	*6 591	352 484-485	T. 6 N, R. 14 E, Sec. 29
Hope #11 Amended	A MC 58701 ✓	*6 591	353 488-489	T. 6 N, R. 14 E, Sec. 29
Hope #12 Amended	A MC 58702 ✓	*6 591	354 542-543	T. 6 N, R. 14 E, Sec. 29
Hope #13 Amended	A MC 58703 ✓	*6 591	355 496-497	T. 6 N, R. 14 E, Sec. 29
Hope #14 Amended	A MC 58704 ✓	*6 591	356 498-499	T. 6 N, R. 14 E, Sec. 29
Hope #15 Amended	A MC 58705 ✓	*6 591	357 500-501	T. 6 N, R. 14 E, Sec. 29
Hope #2A Amended (Relocation of Hope #2-A, Docket 461, Page 49 and Docket 463, Page 891-892 (Map), A MC 31994)	A MC 203750 ✓	591 600	434-435 18-19	T. 6 N, R. 14 E, Sec. 29

*and Docket 516, Page 505 (Map)

RECEIVED
 B.L.M. AZ STATE OFFICE

OCT 17 1986

7:45 A.M.
 PHOENIX, ARIZONA

EXHIBIT "A"

Attached to and made a part of that certain Affidavit of Labor dated
August 7, 1986 for the Assessment Year ending August 31, 1986.

<u>CLAIM NAME</u>	<u>BLM SERIAL #</u>	<u>RECORDED DOCKET</u>	<u>PAGE</u>	<u>DESCRIPTION</u>
Big Joe #1 Amended	A MC 58681 ✓	*12 591	263 516-517	T. 6 N, R. 13 E, Sec. 13 & 24, & T. 6 N, R. 14 E, Sec. 18
Big Joe #2 Amended	A MC 58682 ✓	*12 591	264 518-519	T. 6 N, R. 13 E, Sec. 24 & T. 6 N, R. 14 E, Sec. 19
Big Joe #3 Amended	A MC 58683 ✓	*12 591	265 520-521	T. 6 N, R. 13 E, Sec. 24 & T. 6 N, R. 14 E, Sec. 19
Big Joe #4 Amended	A MC 58684 ✓	*12 591	266 522-523	T. 6 N, R. 13 E, Sec. 24 & T. 6 N, R. 14 E, Sec. 19
Big Joe #5 Amended	A MC 58685 ✓	*12 591	267 480-481	T. 6 N, R. 13 E, Sec. 24 & T. 6 N, R. 14 E, Sec. 19
Big Joe #6 Amended	A MC 58686 ✓	*12 591 600	268 478-479 28-29	T. 6 N, R. 13 E, Sec. 24 & T. 6 N, R. 14 E, Sec. 19
Big Joe #7 Amended	A MC 58687 ✓	*12 591	269 476-477	T. 6 N, R. 13 E, Sec. 24 & T. 6 N, R. 14 E, Sec. 19
Big Joe #8 Amended	A MC 58688 ✓	*12 591	270 524-525	T. 6 N, R. 13 E, Sec. 13 & 24
Big Joe #9 Amended	A MC 58689 ✓	*17 591	414 450-451	T. 6 N, R. 13 E, Sec. 24

*and Docket 516, Page 501 (Map)

RECEIVED
 B.L.M. AZ STATE OFFICE

OCT 17 1986

7:45 A.M.
 PHOENIX, ARIZONA

EXHIBIT "A"

Attached to and made a part of that certain Affidavit of Labor dated August 7, 1986 for the Assessment Year ending August 31, 1986.

CLAIM NAME	BLM SERIAL #	RECORDED DOCKET	PAGE	DESCRIPTION
Little Joe #1 (Relocation of Little Joe #1 Amended, Docket *37, Page 175, A MC 52767)	A MC 203755 ✓	591	442-443	T. 6 N, R. 14 E, Sec. 18 & 19
			Docket 6, Page 335, Docket 12, Page 271 and	
Little Joe #2 Amended	A MC 52768 ✓	6 *12 591	336 272 468-469	T. 6 N, R. 14 E, Sec. 19
Little Joe #3 Amended	A MC 52769 ✓	6 *12 591	337 273 470-471	T. 6 N, R. 14 E, Sec. 19
Little Joe #4 Amended	A MC 52770 ✓	6 *12 591	338 274 552-553	T. 6 N, R. 14 E, Sec. 19
Little Joe #5 Amended	A MC 52771 ✓	6 *12 591	339 275 554-555	T. 6 N, R. 14 E, Sec. 19
Little Joe #6 Amended	A MC 52772 ✓	6 *12 591	340 276 574-575	T. 6 N, R. 14 E, Sec. 19
Little Joe #7 Amended	A MC 52773 ✓	6 *12 591	341 277 472-473	T. 6 N, R. 14 E, Sec. 19
Little Joe #8 Amended	A MC 52774 ✓	6 *12 591	342 278 556-557	T. 6 N, R. 14 E, Sec. 18 & 19
Little Joe #9 Amended	A MC 52775 ✓	7 12 *37 591	235 279 169 558-559	T. 6 N, R. 14 E, Sec. 19
Little Joe #10 Amnd. (Relocation of Little Joe #10 Amended, Docket *37, Page 170, A MC 52776)	A MC 203756 ✓	591 600	444-445 30-31	T. 6 N, R. 14 E, Sec. 19
			Docket 7, Page 236, Docket 12, Page 280	
Little Joe #11 Amended	A MC 52777 ✓	*7 591 600	237 526-527 32-33	T. 6 N, R. 14 E, Sec. 19

*and Docket 516, Page 502 (Map)

RECEIVED
B.L.M. AZ STATE OFFICE
OCT 17 1986
7:45 A.M.
PHOENIX, ARIZONA

EXHIBIT "A"

Attached to and made a part of that certain Affidavit of Labor dated
August 7, 1986 for the Assessment Year ending August 31, 1986.

<u>CLAIM NAME</u>	<u>BLM SERIAL #</u>	<u>RECORDED DOCKET</u>	<u>PAGE</u>	<u>DESCRIPTION</u>
Workman #1 Amended	A MC 60954 ✓	6 *12 591	159 103 546-547	T. 6 N, R. 14 E, Sec. 19
Workman #2 Amended	A MC 60955 ✓	6 *12 591	160 104 566-567	T. 6 N, R. 14 E, Sec. 19
Workman #3 Amended	A MC 60956 ✓	6 *12 591	161 105 560-561	T. 6 N, R. 14 E, Sec. 19
Workman #4 Amended	A MC 60957 ✓	6 *12 591	162 106 548-549	T. 6 N, R. 14 E, Sec. 19
Workman #6 Amended	A MC 60959 ✓	6 *12 591	164 108 550-551	T. 6 N, R. 14 E, Sec. 19
Workman #7 Amended	A MC 60960 ✓	6 *12 591	165 109 530-531	T. 6 N, R. 14 E, Sec. 19
Workman #8 Amended	A MC 60961 ✓	6 *12 591	248 110 462-463	T. 6 N, R. 14 E, Sec. 19
Workman #9 Amended	A MC 60962 ✓	6 *12 591	249 111 464-465	T. 6 N, R. 14 E, Sec. 19
Workman #10 (Relocation of Workman A MC 60963)	A MC 203752 ✓	591	440-441	T. 6 N, R. 14 E, Sec. 19 & 30 *12, Page 112,
Workman #12 (Relocation of Workman A MC 60965)	A MC 203753 ✓	591	436-437	T. 6 N, R. 14 E, Sec. 19 *12, Page 114,
Workman #13 (Relocation of Workman A MC 60966)	A MC 203754 ✓	591	438-439	T. 6 N, R. 14 E, Sec. 19 & 20 *12, Page 115,
Workman #14 Amended	A MC 60967 ✓	6 *12 591	361 116 466-467	T. 6 N, R. 14 E, Sec. 19 & 20
Workman #16 Amended	A MC 60969 ✓	*12 591	118 534-535	T. 6 N, R. 14 E, Sec. 19
Workman #17-A	A MC 93262 ✓	488	680-681	T. 6 N, R. 14 E, Sec. 19 & 30

*and Docket 516, Page 503 (Map)

RECEIVED
 B.L.M. AZ STATE OFFICE

OCT 17 1986

7:45 A.M.
 PHOENIX, ARIZONA

EXHIBIT "A"

Attached to and made a part of that certain Affidavit of Labor dated
August 7, 1986 for the Assessment Year ending August 31, 1986.

<u>CLAIM NAME</u>	<u>BLM SERIAL #</u>	<u>RECORDED DOCKET</u>	<u>PAGE</u>	<u>DESCRIPTION</u>
Wyminco #100 Amended	A MC 58444 ✓	413 488	930 785-787	T. 6 N, R. 14 E, Sec. 30
Wyminco #101 Amended	A MC 58445 ✓	413 488 591	931 788-790 568-569	T. 6 N, R. 14 E, Sec. 30
Wyminco #102 Amended	A MC 58446 ✓	*413 591	932 570-571	T. 6 N, R. 14 E, Sec. 30
Wyminco #103	A MC 58447 ✓	*413	933	T. 6 N, R. 14 E, Sec. 29 & 30
Wyminco #104 Amended	A MC 58448 ✓	413 488	934 791-793	T. 6 N, R. 14 E, Sec. 29, 30 & 31
Wyminco #105A	A MC 93249 ✓	488	676-677	T. 6 N, R. 14 E, Sec. 29, 30, 31 & 32
Wyminco #106A Amended	A MC 93250 ✓	488 591	684-685 452-453	T. 6 N, R. 14 E, Sec. 29 & 32
Wyminco #107 Amended	A MC 58451 ✓	413 488	937 794-796	T. 6 N, R. 14 E, Sec. 32
Wyminco #108 thru Wyminco #111	A MC 58452 thru A MC 58455	**413	938-941	T. 6 N, R. 14 E, Sec. 32
Wyminco #112	A MC 93251 ✓	488	686-687	T. 6 N, R. 14 E, Sec. 30
Wyminco #113 Amended	A MC 93252 ✓	488 591	688-689 448-449	T. 6 N, R. 14 E, Sec. 29 & 30

*and Docket 516, Page 510 (Map)

** and Docket 516, Page 511 (Map)

RECEIVED
 B.L.M. AZ STATE OFFICE

OCT 17 1986

7:45 A.M.
 PHOENIX, ARIZONA

EXHIBIT "A"

Attached to and made a part of that certain Affidavit of Labor dated August 7, 1986 for the Assessment Year ending August 31, 1986.

<u>CLAIM NAME</u>	<u>BLM SERIAL #</u>	<u>RECORDED DOCKET</u>	<u>PAGE</u>	<u>DESCRIPTION</u>
Wyminco #501	A MC 51652 ✓	**413	973	T. 6 N, R. 14 E, Sec. 19 & 30
Wyminco #502 Amended	A MC 51653 ✓	**413 591	974 536-537	T. 6 N, R. 14 E, Sec. 19 & 30
Wyminco #503	A MC 51654 ✓	*413	975	T. 6 N, R. 14 E, Sec. 19
Wyminco #504	A MC 93257 ✓	488	698-699	T. 6 N, R. 14 E, Sec. 19 & 30
Wyminco #505	A MC 93258 ✓	488	700-701	T. 6 N, R. 14 E, Sec. 30

**and Docket 516, Page 516 (Map)

Wyminco #705 Amended	A MC 52861 ✓	***414 591 600	982 514-515 22-23	T. 6 N, R. 14 E, Sec. 29 & 32
Wyminco #706 Amended	A MC 52862 ✓	***414 591 600	983 540-541 24-25	T. 6 N, R. 14 E, Sec. 29 & 32
Wyminco #707 Amended	A MC 52863 ✓	***414 591 600	984 538-539 26-27	T. 6 N, R. 14 E, Sec. 29 & 32
Wyminco #708	A MC 93260 ✓	488	702-703	T. 6 N, R. 14 E, Sec. 32

***and Docket 516, Page 511 (Map)

RECEIVED
B.L.M. AZ STATE OFFICE
OCT 17 1986
7:45 A.M.
PHOENIX, ARIZONA

EXHIBIT "A"

Attached to and made a part of that certain Affidavit of Labor dated
August 7, 1986 for the Assessment Year ending August 31, 1986.

<u>CLAIM NAME</u>	<u>BLM SERIAL #</u>	<u>RECORDED DOCKET</u>	<u>PAGE</u>	<u>DESCRIPTION</u>
Jon #1 Amended	A MC 52761 ✓	*7 591	157 482-483	T. 6 N, R. 14 E, Sec. 29 & 32
Jon #2 Amended	A MC 52762 ✓	*7 591	152 504-505	T. 6 N, R. 14 E, Sec. 29 & 32
Jon #3 Amended thru Jon #6 Amended	A MC 52763 thru ✓ A MC 52766	*7 591	153-156 506-513	T. 6 N, R. 14 E, Sec. 29

*and Docket 516, Page 509 (Map)

Don #1 Amended	A MC 52751 ✓	**7 591	158 502-503	T. 6 N, R. 14 E, Sec. 29 & 32
----------------	--------------	------------	----------------	-------------------------------

**and Docket 516, Page 507 (Map)

Laranne Amended	A MC 93261 ✓	488 591	690-691 572-573	T. 6 N, R. 14 E, Sec. 19
-----------------	--------------	------------	--------------------	--------------------------

RECEIVED
 B.L.M. AZ STATE OFFICE

OCT 17 1986

7 45 A.M.
 PHOENIX, ARIZONA

EXHIBIT "A"

Attached to and made a part of that certain Affidavit of Labor dated
August 7, 1986 for the Assessment Year ending August 31, 1986.

CLAIM NAME	BLM SERIAL #	DOCKET	PAGE	DESCRIPTION
C.M. #300	A MC 107991 ✓	506	627-628	T. 6N, R. 13E, Sec. 36
C.M. #301 thru C.M. #305	A MC 107992 thru A MC 107996 ✓	506	629-638	T. 6N, R. 13E, Sec. 36 & T. 6N, R. 14E, Sec. 31
C.M. #306 thru C.M. #314	A MC 107997 thru A MC 108005 ✓	506	639-656	T. 6N, R. 14E, Sec. 31
C.M. #315	A MC 108006 ✓	506	657-658	T. 6N, R. 14E, Sec. 31 & T. 5N, R. 14E, Sec. 6
C.M. #316 thru C.M. #319	A MC 108007 thru A MC 108010 ✓	506	659-666	T. 6N, R. 14E, Sec. 31
C.M. #320	A MC 108011 ✓	506	667-668	T. 6N, R. 14E, Sec. 31 & T. 5N, R. 14E, Sec. 6
C.M. #321 thru C.M. #324	A MC 108012 thru A MC 108015 ✓	506	669-676	T. 6N, R. 14E, Sec. 31 & 32
C.M. #325	A MC 108016 ✓	506	677-678	T. 6N, R. 14E, Sec. 31 & 32 & T. 5N, R. 14E, Sec. 5 & 6
C.M. #326 thru C.M. #329	A MC 108017 thru A MC 108020 ✓	506	679-686	T. 6N, R. 14E, Sec. 32 & T. 5N, R. 14E, Sec. 5
C.M. #330 thru C.M. #333	A MC 108021 thru A MC 108024 ✓	506	687-694	T. 6N, R. 14E, Sec. 32
C.M. #334 thru C.M. #337	A MC 108025 thru A MC 108028 ✓	506	695-702	T. 6N, R. 14E, Sec. 31
C.M. #338 thru C.M. #340	A MC 108029 thru A MC 108031 ✓	506	703-708	T. 6N, R. 14E, Sec. 31 & 32
C.M. #341 thru C.M. #344	A MC 108032 thru A MC 108035 ✓	506	709-716	T. 6N, R. 14E, Sec. 32
C.M. #345 & C.M. #346	A MC 108036 & A MC 108037	506	717-720	T. 6N, R. 14E, Sec. 31 & 32

RECORDED
 B.L.M. AD...

OCT 17 1986

FEDERAL BUREAU OF INVESTIGATION

EXHIBIT "A"

Attached to and made a part of that certain Affidavit of Labor dated August 7, 1986 for the Assessment Year ending August 31, 1986.

CLAIM NAME	BLM SERIAL #	RECORDED DOCKET	PAGE	DESCRIPTION
Debbie # 1 thru #3	A MC 113603 thru A MC 113605	514	574-579	T. 6 N, R. 13 E, Sec. 24 & T. 6 N, R. 14 E, Sec. 19
Debbie # 4	A MC 113606	514	580-581	T. 6 N, R. 13 E, Sec. 24 & 25, & T. 6 N, R. 14 E, Sec. 19 & 30
Debbie #5	A MC 113607	514	582-583	T. 6 N, R. 13 E, Sec. 25
Debbie #6	A MC 113608	514	584-585	T. 6 N, R. 13 E, Sec. 24 & 25
Debbie #7 & #8	A MC 113609 & A MC 113610	514	586-589	T. 6 N, R. 13 E, Sec. 24
Debbie #9 Amended	A MC 113611	514 591	590-591 454-455	T. 6 N, R. 13 E, Sec. 24
Debbie #10 Amended	A MC 113612	514 591	592-593 456-457	T. 6 N, R. 13 E, Sec. 24
Debbie #11	A MC 113613	514	594-595	T. 6 N, R. 13 E, Sec. 24
Debbie #12 Amended	A MC 113614	514 591	596-597 458-459	T. 6 N, R. 13 E, Sec. 24
Debbie #13 Amended	A MC 113615	514 591	598-599 460-461	T. 6 N, R. 13 E, Sec. 13 & 2
Debbie #14	A MC 113616	514	600-601	T. 6 N, R. 13 E, Sec. 13 & 2

RECORDED
B.L.M. AZ STATE DEPT
OCT 17 1986

7:45 AM
PHOENIX, ARIZONA

538832

\$1500 + \$400 + Env
4:45 m.o. 34947826165
M ck # 878998
ck # 857951

STATE OF ARIZONA, County of Gila, ss: I do hereby certify that the within instrument was filed and recorded at request of Westinghouse Electric Corporation

Date Sep. 8, 1986 Time 4:45 P. M., Docket 681 Official Records Page S. 216 - 225

Records of Gila County, Arizona. WITNESS my hand and official seal the day and year first above written.

COMPARED
MICROFILMED

MARY V. DE PAOLI, County Recorder
By *Mary V. De Paoli*, Recorder.

When Recorded Mail To:

DOCKET 658 PAGE 968

Norman D. James
Ryley, Carlock & Applewhite, P.A.
2600 The Arizona Bank Building
101 North First Avenue
Phoenix, Arizona 85003

DEC 14 1915

2-280
20751
30001
62948
26005
-12361
1200
75
C22

AFFIDAVIT OF LABOR PERFORMED AND IMPROVEMENTS MADE

STATE OF ARIZONA)
) ss.
County of Maricopa)

CHARLES E. MARSHALL, being duly sworn, upon oath
deposes and says:

1. I am a citizen of the United States and more than 18 years of age. I reside in Phoenix, County of Maricopa, State of Arizona, and I am personally acquainted and familiar with those certain mining claims situated in an area known as the Fluorine Mining District, Gila County, Arizona, the names, the docket and page wherein the Notices of Location (or Amended Notices of Location) have been recorded in the office of the Gila County Recorder, the dates of location and the Bureau of Land Management serial numbers whereof are set forth in Exhibit "A" attached hereto and incorporated herein by this reference (the "Claims").

2. The Claims are situated in portions of Township 4 North, Range 14 East, which, if surveyed, might be numbered Sections 5, 6, and 8 thereof; in portions of Township 4 North, Range 13 East, which, if surveyed, might be numbered Section 1 thereof; in Township 5 North, Range 13 East, in Sections 25, 26, 35 and 36; and in Township 5 North, Range 14 East, in Sections 29, 30, 31, and 32, Gila and Salt River Meridian, in Gila County, Arizona. The Location Notices of the Claims, and all maps thereof, recorded in the office of the Gila County Recorder are incorporated herein by this reference.

3. Certain of the Claims, which are described in part 1.a. of Exhibit "A", are owned by Charles E. Marshall,

whose mailing address is Suite 8A, Luhrs Arcade, 11 West Jefferson, Phoenix, Arizona 85003. Certain of the Claims, which are described in part 1.b. of Exhibit "A", are owned by Charles E. Marshall, Harry A. Stewart, Jr., and Andrew F. Marshall, whose address is c/o Suite 8A, Luhrs Arcade, 11 West Jefferson, Phoenix, Arizona 85003. The Claims described in Part 2 of Exhibit "A" are located in the name of Host Ventures, Inc., an Arizona corporation, which is a wholly-owned subsidiary of Inter-Globe Resources, Ltd., a Canadian corporation, and, pursuant to certain agreements and amendments thereto, are also owned by Charles E. Marshall.


4. Between 12:00 o'clock meridian, September 1, 1984, and 12:00 o'clock meridian, September 1, 1985, in excess of \$21,300.00 worth of labor and improvements were done and performed for the benefit of this contiguous group of unpatented mining claims, in order to comply with the laws of the United States and the State of Arizona pertaining to assessment or annual work on unpatented mining claims. Said work and improvements consisted of the maintenance and improvement of the existing system of roadways and drill sites on the Claims and the construction of new roadways where wash-outs occurred, by means of extensive grading and excavation utilizing heavy equipment and by hand, for the purpose of maintaining access to and over the Claims in furtherance of the owners' program to develop valuable minerals upon and within the Claims. In addition, the existing system of waterworks, by which water is transported on the Claims from certain springs and storage ponds, was repaired and maintained, and drilling was performed at various locations on the Claims using hand tools for the

purpose of further developing valuable minerals upon and within the Claims. Said work and improvements were performed upon and for the benefit of the Claims by Lester Cox Drilling Company and Nichols Development Corporation, their agents and employees, with the assistance of the undersigned, Andrew F. Marshall, Van Baker, Joe Rocco and George Sorenson.

5. Said labor was performed and said improvements were made at the expense of the owners for the benefit of each and all of the Claims, which comprise a contiguous group, as part of a general plan of improvement and development of the Claims and tend to improve and develop each and all of the Claims. The amount expended for and the value of said labor and improvements is more than One Hundred Dollars (\$100.00) for each of the Claims, and at least this amount was allocated to each of the Claims. This expenditure was made in good faith for the purpose of improving and developing the Claims, which are contiguous, and was intended as annual labor and improvements for each and all of the Claims for the assessment year ending 12:00 o'clock meridian, September 1, 1985.

6. This affidavit shall be recorded in the office of the Gila County Recorder on or before December 29, 1985, and a copy hereof filed for record in the Arizona State Office of the Bureau of Land Management on or before December 29, 1985.


DATED this 8 day of November, 1985.



 CHARLES E. MARSHALL

SUBSCRIBED AND SWORN TO before me this 8th day of November, 1985, by CHARLES E. MARSHALL.

Kim Oyer
Notary Public



My Commission Expires:

March 1, 1988

Affidavit of Labor Performed
and Improvements Made of
Charles E. Marshall for
assessment year ending at
12:00 o'clock meridian,
September 1, 1985.

DOCKET 658 PAGE 972

EXHIBIT "A"

Part 1.a.

<u>Name of Claim</u>	<u>Gila County, Arizona</u>		<u>BLM</u>
	<u>Docket</u>	<u>Page</u>	<u>AMC Number</u>
Red Bluff No. 3	Book 49	164	58585
Red Bluff No. 4	335	862	
as amended	397	929	58586
Red Bluff No. 5	335	861	
as amended	397	931	58587
Red Bluff No. 6	335	863	
as amended	397	933	58589
Red Bluff No. 7	49	201	
as amended	397	933	58590
Red Bluff No. 8	1	480	58591
Red Bluff No. 9	49	202	
as amended	2	1	58592
Red Bluff No. 10	3	112	58593
Red Bluff No. 11	2	521	58594
Red Bluff No. 12	2	522	58595
Red Bluff No. 13	2	523	58596
Red Bluff No. 16	377	533	58597
Red Bluff No. 17	377	534	58598
Red Bluff No. 18	377	535	58599
Red Bluff No. 19	377	536	58600
Red Bluff No. 20	377	537	58601
Red Bluff No. 21	377	538	58602
Red Bluff No. 22	377	539	58603
Red Bluff No. 23	377	540	58604
Red Bluff No. 24	377	541	58605
Red Bluff No. 25	377	542	58606
Red Bluff No. 26	377	543	58607
Red Bluff No. 27	377	544	58608
Red Bluff No. 28	377	545	58609
Red Bluff No. 29	377	546	58610
Red Bluff No. 30	377	547	58611
Red Bluff No. 31	377	548	58612
Red Bluff No. 32	377	549	58613
Red Bluff No. 33	377	550	58614
Red Bluff No. 34	377	551	58615
Red Bluff #35	385	340	58616
Red Bluff #36	385	341	58617
Red Bluff #46	385	820	58618
Red Bluff #47	385	821	58619
Red Bluff #48	385	822	85620
Red Bluff #49	385	823	58621
Red Bluff #51	385	825	58622
Red Bluff #52	385	826	58623
Red Bluff #53	385	827	58624
Red Bluff #54	385	828	58625
Red Bluff #55	385	829	58626
Red Bluff #58	385	832	58627
Red Bluff #59	385	833	58628
Red Bluff #60	385	834	58629

NDJ33N

Charles E. Marshall
Exhibit "A", Page 1 of 6

Handwritten notes and stamps:
SEARCHED
SERIALIZED
INDEXED
FILED
SEP 16 1985
FBI - PHOENIX
62-111-1000

<u>Name of Claim</u>	<u>Gila County, Arizona</u>		<u>BLM</u>
	<u>Docket</u>	<u>Page</u>	<u>AMC Number</u>
Rainbow #1	74	252	60951
Rainbow #2	49	479	60952
Rainbow #3	52	115	60953
Tin Shack #1	468	626 & 627	37684
Tin Shack #2	468	628 & 629	37685
Tin Shack #3	468	630 & 631	37686
Tin Shack #4	468	632 & 633	37687
Wyminco #801	414	34	
as amended	481	147 & 148	64751
Wyminco #802	414	35	
as amended	481	149 & 150	64752
Wyminco #803	414	36	
as amended	481	151 & 152	64753
Wyminco #804	414	37	
as amended	481	153 & 154	64754
Wyminco #805	414	38	
as amended	481	155 & 156	64755
Wyminco #806	414	39	
as amended	481	157 & 158	64756
Wyminco #807	414	40	
as amended	481	159 & 160	64757
Wyminco #808	414	41	
as amended	481	161 & 162	64758
Wyminco #809	414	42	
as amended	481	163 & 164	64759
Wyminco #810	414	43	
as amended	481	165 & 166	64760
Wyminco #813	414	46	
as amended	481	167 & 168	64763
Wyminco #814	414	47	
as amended	481	169 & 170	64764
Wyminco #815	414	48	
as amended	481	171 & 172	64765
Wyminco #816	414	49	
as amended	481	173 & 174	64766
Wyminco #817	414	50	
as amended	481	175 & 176	64767
Wyminco #818	414	51	
as amended	481	177 & 178	64768
Wyminco #819	414	52	
as amended	481	179 & 180	64769
Wyminco #820	414	53	
as amended	481	181 & 182	64770
Wyminco #821	414	54	
as amended	481	183 & 184	64771
Wyminco #822	414	55	
as amended	481	185 & 186	64772
Wyminco #823	414	56	
as amended	481	187 & 188	64773
Wyminco #824	414	57	
as amended	481	189 & 190	64774
Wyminco #825	414	58	
as amended	481	191 & 192	64775
Wyminco #826	414	59	
as amended	481	193 & 194	64776
Wyminco #827	414	60	
as amended	481	195 & 196	64777
Wyminco #828	414	61	
as amended	481	197 & 198	64778
Wyminco #829	414	62	
as amended	481	199 & 200	64779

<u>Name of Claim</u>	<u>Gila County, Arizona</u>		<u>BLM</u>
	<u>Docket</u>	<u>Page</u>	<u>AMC Number</u>
Wyminco #830	414	63	
as amended	481	201 & 202	64780
Wyminco #831	414	64	
as amended	481	203 & 204	64781
Wyminco #832	414	65	
as amended	481	205 & 206	64782
Wyminco #833	414	66	
as amended	481	207 & 208	64783
Wyminco #834	414	67	
as amended	481	209 & 210	64784
Wyminco #835	414	68	
as amended	481	211 & 212	64785
Wyminco #836	414	69	
as amended	481	213 & 214	64786
Wyminco #837	414	70	
as amended	481	215 & 216	64787
Wyminco #838	414	71	
as amended	481	217 & 218	64788
Wyminco #839	414	72	
as amended	481	219 & 220	64789
Wyminco #840	414	73	
as amended	481	221 & 222	64790
Wyminco #841	414	74	
as amended	481	223 & 224	64791
Wyminco #842	414	75	
as amended	481	225 & 226	64792
Wyminco #843	414	76	
as amended	481	227 & 228	64793
Wyminco #844	414	77	
as amended	481	229 & 230	64794
Wyminco #845	414	78	
as amended	481	231 & 232	64795
Wyminco #846	414	79	
as amended	481	233 & 234	64796
Wyminco #847	414	80	
as amended	481	235 & 236	64797
Wyminco #848	414	81	
as amended	481	237 & 238	64798
Wyminco #849	414	82	
as amended	481	239 & 240	64799
Wyminco #850	414	83	
as amended	481	241 & 242	64800
Wyminco #851	414	84	
as amended	481	243 & 244	64801
Wyminco #852	414	85	
as amended	481	245 & 246	64802
Wyminco #853	414	985	62948
Wyminco #854	414	986	62949
Wyminco #855	414	987	62950
Wyminco #856	414	988	62951
Wyminco #857	414	989	62952
Wyminco #858	414	86	62953
Wyminco #859	414	87	62954
Wyminco #860	414	88	62955
Wyminco #861	414	89	62956
Wyminco #862	414	90	62957
Wyminco #863	414	91	62958
Wyminco #864	414	92	62959
Wyminco #865	414	93	62960
Wyminco #866	414	94	62961
Wyminco #867	414	95	62962

<u>Name of Claim</u>	<u>Gila County, Arizona Docket</u>	<u>Page</u>	<u>BLM AMC Number</u>
Wyminco #868	414	96	62963
Wyminco #869	414	97	62964
Wyminco #876	414	990	62971
Wyminco #877	414	991	62972
Wyminco #878	414	992	62973
Wyminco #879	414	993	62974
Wyminco #880	414	994	62975
Wyminco #881	414	995	62976
WYM #1	451	490	26225
WYM #2	451	497	26226
WYM #3	451	491	26227
WYM #4	451	492	26228
WYM #5	451	493	26229
WYM #6	451	494	26230
WYM #7	451	495 & 496	26231

Part 1.b.

Twin Buttes No. 51	396	211	43381
Twin Buttes No. 52	396	212	43382
Twin Buttes No. 53	396	213	43383
Twin Buttes No. 54	396	214	43384
Twin Buttes No. 55	396	215	43385
Twin Buttes No. 56	396	216	43386
Twin Buttes No. 57	396	217	43387
Twin Buttes No. 58	396	218	43388
Twin Buttes No. 59	396	219	43389
Twin Buttes No. 60	396	220	43390
Twin Buttes No. 61	396	580	43391
Twin Buttes No. 62	396	581	43392
Twin Buttes No. 63	396	582	43393
Twin Buttes No. 64	396	583	43394
Twin Buttes No. 65	396	584	43395
Twin Buttes No. 66	396	585	43396
Twin Buttes No. 67	396	586	43397
Twin Buttes No. 68	396	587	43398
Twin Buttes No. 69	396	588	43399
Twin Buttes No. 70	396	589	43400
Twin Buttes No. 71	396	590	43401
Twin Buttes No. 72	396	591	43402
Twin Buttes No. 73	396	592	43403
Twin Buttes No. 74	396	593	43404

Part 2.

Host 1	515	37, 38	113417
Host 2	515	39, 40	113418
Host 3	520	685, 686	116713
Host 4	520	687, 688	116714
Host 5	520	689, 690	116715
Host 6	520	691, 692	116716
Host 7	520	693, 694	116717
Host 8	520	695, 696	116718
Host 9	520	697, 698	116719
Host 10	520	699, 700	116720
HV-FRAC	517	381, 382	113419
as rerecorded	520	922, 923	

<u>Name of Claim</u>	<u>Gila County, Arizona Docket</u>	<u>Page</u>	<u>BLM AMC Number</u>
HV-1	517	383, 384	113420
as rerecorded	520	918, 919	
HV-2	517	385, 386	113421
as rerecorded	520	920, 921	
HV-3	517	387, 388	113422
as rerecorded	520	924, 925	
HV-4	517	389, 390	113423
as rerecorded	520	926, 927	
HV-5	517	391, 392	113424
as rerecorded	520	928, 929	
HV-6	517	393, 394	113425
as rerecorded	520	930, 931	
HV-7	517	395, 396	113426
as rerecorded	520	932, 933	
HV-8	517	397, 398	113427
as rerecorded	520	934, 935	
HV-9	517	399, 400	113428
as rerecorded	520	936, 937	
HV-10	517	401, 402	113429
as rerecorded	520	938, 939	
HV-11	517	403, 404	113430
as rerecorded	520	940, 941	
HV-12	517	405, 406	113431
as rerecorded	520	942, 943	
HV-13	517	407, 408	113432
as rerecorded	520	944, 945	
HV-14	517	409, 410	113433
as rerecorded	520	946, 947	
HV-15	517	411, 412	113434
as rerecorded	520	948, 949	
HV-16	517	413, 414	113435
as rerecorded	520	950, 951	
HV-17	517	415, 416	113436
as rerecorded	520	952, 953	
HV-18	517	417, 418	113437
as rerecorded	520	954, 955	
HV-19	517	419, 420	113438
as rerecorded	520	956, 957	
HV-20	517	421, 422	113439
as rerecorded	520	958, 959	
HV-21	517	423, 424	113440
as rerecorded	520	960, 961	
HV-22	517	425, 426	113441
as rerecorded	520	962, 963	
HV-23	517	427, 428	113442
as rerecorded	520	964, 965	
HV-24	517	429, 430	113443
as rerecorded	520	966, 967	
HV-25	517	431, 432	113444
as rerecorded	520	968, 969	
HV-26	517	433, 434	113445
as rerecorded	520	970, 971	
HV-27	517	435, 436	113446
as rerecorded	520	972, 973	
HV-28	517	437, 438	113447
as rerecorded	520	974, 975	
HV-29	517	439, 440	113448
as rerecorded	520	976, 977	
HV-30	517	441, 442	113449
as rerecorded	520	978, 979	

<u>Name of Claim</u>	<u>Gila County, Arizona Docket</u>	<u>Page</u>	<u>BLM AMC Number</u>
HV-31	517	443, 444	113450
as rerecorded	520	980, 981	
HV-32	517	445, 446	113451
as rerecorded	520	982, 983	
HV-33	517	447, 448	113452
as rerecorded	520	984, 985	
HV-34	517	449, 450	113453
as rerecorded	520	986, 987	
HV-35	517	451, 452	113454
as rerecorded	520	988, 989	
HV-36	517	453, 454	113455
as rerecorded	520	990, 991	
HV-37	517	455, 456	113456
as rerecorded	520	992, 993	
HV-38	517	457, 458	113457
as rerecorded	520	994, 995	
HV-39	517	459, 460	113458
as rerecorded	520	996, 997	
HV-40	517	461, 462	113459
as rerecorded	521	998, 999	
HV-41	517	463, 464	113460
as rerecorded	521	01, 02	
HV-42	517	465, 466	113461
as rerecorded	521	03, 04	
HV-43	517	467, 468	113462
as rerecorded	521	05, 06	
HV-44	517	469, 470	113463
as rerecorded	521	07, 08	
HV-45	517	471, 472	113464
as rerecorded	521	09, 10	
HV-46	517	473, 474	113465
as rerecorded	521	11, 12	
HV-47	517	475, 476	113466
as rerecorded	521	13, 14	

RECORDED

NOV 13 1985

\$10.00 + \$1.00 P.H

4:05
M ck# 39415

528876

STATE OF ARIZONA, County of Gila, ss; I do hereby certify that the within instrument was filed and recorded at request of Ryley, Carlock & Applewhite

Date Nov 13, 1985 Time 4:05 P. M., Docket 658 Official Records Page s. 968-977
Records of Gila County, Arizona.

WITNESS my hand and official seal the day and year first above written.

MARY V. DE PAOLI, County Recorder

COMPARED
MICROFILMED

By Mary V. De Paoli, Recorder.

STATE OF ARIZONA, } I hereby certify that the within instrument was filed and recorded
County of Gila } ss. Oct. 31st., 1985, at 4:40 P.M.
In Docket No. 658, Page S 121 & 122, at the request of
Charles E. Marshall.

Fee No.: 528461
\$500 Enw
4:40
M
Ch # 2123
COMPARED
MICROFILMED

When recorded mail to:
Charles E. Marshall
11 West Jefferson, Suite 8
Phoenix, Arizona 85003

Witness my hand and official seal.
MARY V. DE PAOLI,
County Recorder
By Mary V. De Paoli,
Recorder

AFFIDAVIT OF PERFORMANCE OF ANNUAL WORK

State of Arizona } Serial Number BLM
County of Maricopa } ss. A MC 58707 through A MC 58792
Name of Claim: Cold Mesa 1 through 86
See attached list

1. Charles E. Marshall and Andrew F. Marshall
Name
11 W. Jefferson, Suite 8
Address
Phoenix, Arizona 85003
City State Zip

being duly sworn according to law deposes and says that they are a citizen of the United States more than eighteen years of age and that all of the facts set forth in this affidavit are true and correct according to the best of their knowledge, information and belief.

2. That they are personally acquainted with the mining claim named see attached list situate in the Floine Mining District, Gila County, Arizona, the location of which is recorded in the office of the County Recorder of that County in Book see attached list, Page see attached list. Notice of location is posted in Section 67, 18, Township 5N, Range 13E, G&SRB&M.

3. That between the dates of September 1, 1984 and August 31, 1985 at least Eight Thousand Six Hundred Dollars (\$ 8,600.00) dollars worth of work and improvements were done and performed upon this claim not including location work.

4. The work and improvements were made by and at the expense of Charles Marshall, Harry Stewart, Andrew Marshall, owners of the mine for the purpose of complying with the laws of the United States pertaining to assessments or annual work.

5. Charlie Nichols Constr. Co., Van Baker, Charles Marshall, Andrew Marshall, Harry A. Stewart, Hod Sanders, George Sorenson, Jr. were the names of the persons employed by the owner who labored to do the work and improvements.

6. The work and improvements done were manual and bull dozer work, road building road maintenance, and other assessment work.

Dated October 28, 1985

Charles E. Marshall
Charles E. Marshall
Andrew F. Marshall
Andrew F. Marshall

Subscribed to and sworn before me, a Notary Public, this 28th day of October, 1985, by Charles E. Marshall and Andrew F. Marshall

My Commission Expires March 1, 1988
My Commission expires _____

Kim Oge
Notary Public

<u>CLAIM NAME AND NUMBER</u>	<u>DOCKET (GILA COUNTY)</u>	<u>PAGE (GILA COUNTY)</u>	<u>BLM SERIAL #</u>
Cold Mesa 1-4	393	272-275	A MC 58707-58710
Cold Mesa 5-10	393	276-281	A MC 58711-58716
Cold Mesa 11-14	394	521-524	A MC 58717-58720
Cold Mesa 15	394	525	A MC 58721
Cold Mesa 16-24	394	526-534	A MC 58722-58730
Cold Mesa 25-30	394	535-540	A MC 58731-58736
Cold Mesa 31-48	394	541-558	A MC 58737-58754
Cold Mesa 49-66	394	559-576	A MC 58755-58772
Cold Mesa 67, 68	396	286-287	A MC 58773-58774
Cold Mesa 69-86	396	288-305	A MC 58775-58792

STATE OF ARIZONA, } I hereby certify that the within instrument was filed and recorded
County of Gila } ss. Oct. 31st., 19 85, at 4:40 P. M.
In Docket No. 658, Page 8 116 - 118, at the request of
Charles E. Marshall.

Fee No.:
528459
\$500 Env.
4:40
M
Ch # 2123

When recorded mail to:
Charles E. Marshall
11 West Jefferson, Suite 8
Phoenix, AZ 85003

Witness my hand and official seal.
MARY V. DE PAOLI,
County Recorder
By Mary V. DePaoli,
Recorder

COMPARED
MICROFILMED

AFFIDAVIT OF PERFORMANCE OF ANNUAL WORK

State of Arizona } Serial Number BLM
County of Maricopa } ss. See attached list
Name of Claim: WYM and WYMINCO, see attached list

1. Charles E. Marshall and Andrew F. Marshall
Name
11 West Jefferson, Suite 8
Address
Phoenix, Arizona 85003
City State Zip

being duly sworn according to law deposes and says that they are a citizen of the United States more than eighteen years of age and that all of the facts set forth in this affidavit are true and correct according to the best of their knowledge, information and belief.

2. That they are personally acquainted with the mining claim named see attached list
WYM and WYMINCO claims situate in the Florine Mining District,
Gila County, Arizona, the location of which is recorded in the office of
see attached list
the County Recorder of that County in Book _____, Page _____. Notice of
location is posted in Section _____, Township _____, Range _____, G&SRB&M.

3. That between the dates of September 1, 1984 and August 31, 1985
at least Four Thousand Dollars (\$ 4,000.00)
dollars worth of work and improvements were done and performed upon this claim not including
location work.

4. The work and improvements were made by and at the expense of Harry A. Stewart, Jr.
Giant Midway Development Co. & Lester Cox, owners of the mine for the
purpose of complying with the laws of the United States pertaining to assessments or annual work.

5. Harry A. Stewart, Lester Cox, Andrew F. Marshall, Charles Marshall,
Van Baker, and Joseph P Rocco
were the names of the persons employed by the owner who labored to do the work and improvements.

6. The work and improvements done were manual and bull dozer work, road build-
ing, road maintenance, drill pads, and other assessment work.

RECEIVED
P. M. AZ STATE OFFICE
NOV 27 1985

Dated October 28, 1985
Charles E. Marshall
Charles E. Marshall

Subscribed to and sworn before me, a Notary Public, this 28th day of October,
19 85, by Charles E. Marshall and Andrew F. Marshall

My Commission Expires March 1, 1988
My Commission expires _____

Kim [Signature]
Notary Public

Wym #1041	107978 ✓	505	207-208	T4N, R14E, Sec. 5
Wym #1042 thru #1045	107979 ✓ 107982 ✓	505	209-216	T5N, R14E, Sec. 32
Wyminco #1046	58485 ✓	414	174	T5N, R14E, Sec. 32
Wyminco #1047 thru #1049	58486- ✓ 58488 ✓	414	175-177	T5N, R14E, Sec. 32 & 33
Wym #1050 & #1051	107983 ✓ 107984 ✓	505	217-220	T4N, R14E, Sec. 5
Wyminco #1052 & #1053	58491- ✓ 58492 ✓	414	180-181	T5N, R14E, Sec. 32
Wym #1054	107985 ✓	505	221-222	T5N, R14E, Sec. 32
Wyminco #1055 thru #1058	58494- ✓ 58497 ✓	414	183-186	T5N, R14E, Sec. 32
Wyminco #1059 thru #1070	58498- ✓ 58509 ✓	414	187-198	T4N, R14E, Sec. 5
Wym #1071 thru #1073	107986- ✓ 107988 ✓	505	223-228	T4N, R14E, Sec. 5
Wym #1074 & #1075	107989- ✓ 107990 ✓	505	229-232	T5N, R14E, Sec. 32
Wyminco #1076 & #1077	58515- ✓ 58516 ✓	414	204-205	T5N, R14E, Sec. 32 & 33
Wyminco #1078 thru #1080	58517- ✓ 58519 ✓	414	206-208	T5N, R14E, Sec. 33

SEARCHED
SERIALIZED
NOV 27 1955
7:45 AM
FBI - PHOENIX

THIS PAGE WILL NOT
REPRODUCE SATISFACTORILY

STATE OF ARIZONA, } ss. I hereby certify that the within instrument was filed and recorded
County of Gila } Oct. 31st., 1985, at 4:40 P.M.
In Docket No. 658, Page s 119 & 120, at the request of

Fee No.:
528460

\$500 Err
4:40
M
CH# 2123

When recorded mail to:
Charles E. Marshall
11 West Jefferson, Suite 8
Phoenix, AZ 85003

Witness my hand and official seal.

County Recorder
By Mary V. De Paoli
Recorder

-COMPARED
MICROFILMED

AFFIDAVIT OF PERFORMANCE OF ANNUAL WORK

State of Arizona }
County of Maricopa } ss

Serial Number BLM
A MC 58632 through A MC 58680
Name of claims: Bull Canyon 1 - 44
Bull Canyon Extensions 1 - 5 See attached list

1. Charles E. Marshall and Andrew F. Marshall
Name
11 West Jefferson, Suite 8
Address
Phoenix, AZ 85003
City State Zip

being duly sworn according to law deposes and says that they are a citizen of the United States more than eighteen years of age and that all of the facts set forth in this affidavit are true and correct according to the best of their knowledge, information and belief.

2. That they are personally acquainted with the mining claim named see attached list situate in the Florine Mining District, Gila County, Arizona, the location of which is recorded in the office of see attached list the County Recorder of that County in Book 13, 14, 23, 24, 25, 19 & 30 Page 5N 14E. Notice of location is posted in Section (Unsur.), Township 5N, Range 15E, G&SRB&M.

3. That between the dates of September 1, 1984 and August 31, 1985 at least Four Thousand Nine Hundred Dollars (\$ 4,900.00) dollars worth of work and improvements were done and performed upon this claim not including location work.

4. The work and improvements were made by and at the expense of Charles E. Marshall, Lester Cox, Harry A. Stewart, Jr., owners of the mine for the purpose of complying with the laws of the United States pertaining to assessments or annual work.

5. L.W.D. Constr. Co., Lester Cox Constr. Co., Charles E. Marshall, Andrew F. Marshall, Harry A. Stewart, Jr. were the names of the persons employed by the owner who labored to do the work and improvements.

6. The work and improvements done were road building, road maintenance, and other assessment work.

FILED
D.M. AZ STATE OFFICE
NOV 27 1985

Dated October 28, 1985
Charles E. Marshall
Signature
Andrew F. Marshall

Subscribed to and sworn before me, a Notary Public, this 28th day of October, 1985, by Charles E. Marshall and Andrew F. Marshall

My Commission Expires March 1, 1988
My Commission expires

Ken Dye
Notary Public

<u>CLAIM NAME AND NUMBER</u>	<u>DOCKET (GILA COUNTY)</u>	<u>PAGE (GILA COUNTY)</u>	<u>BLM SERIAL #</u>
Bull Canyon 1-27	378	1-27	A MC 58632-58658
Bull Canyon 28	384	304	A MC 58659
Bull Canyon 29	378	29	A MC 58660
Bull Canyon 30	384	305	A MC 58661
Bull Canyon 31, 32	378	112, 113	A MC 58662-58663
Bull Canyon 33-36	378	31-34	A MC 58664-58667
Bull Canyon 37-41	378	114-118	A MC 58668-58672
Bull Canyon 42, 43	381	155, 156	A MC 58673-58674
Bull Canyon 44	384	306	A MC 58675
Bull Canyon Extensions 1-5	389	710-714	A MC 58676-58680

NOV 27 1955

BLM
BUREAU OF LAND MANAGEMENTTHIS PAGE WILL NOT
REPRODUCE SATISFACTORILY

58424

STATE OF ARIZONA, } I hereby certify that the within instrument was filed and recorded
County of Gila } ss. Oct. 18th., 1985, at 3:30 P.M.
In Docket No. 657, Page 205, at the request of
LESTER R. COX.

Fee No.:
528038
\$5.00
3:30
o cash
COMPARED
MICROFILMED

When recorded mail to:
LESTER R. COX
Rt 1. Box 739
Miami, AZ 85539
(Phone: 473-3021)

Witness my hand and official seal.
MARY V. DE PAOLI,
County Recorder
By Mary V. De Paoli,
Recorder

AFFIDAVIT OF PERFORMANCE OF ANNUAL WORK

State of Arizona

County of Gila

Amc # 58428 - thru 58443
ss Amc # 58468 - thru 58479

RECEIVED
R.I.M. AZ STATE OFFICE
NOV 26 1985
7:45 A.M.
PHOENIX, ARIZONA

1. Lester R Cox Name
Rt 1. Box 739 Address
Miami City AZ State 85539 Zip

being duly sworn according to law deposes and says that they are a citizen of the United States more than eighteen years of age and that all of the facts set forth in this affidavit are true and correct according to the best of their knowledge, information and belief.

2. That they are personally acquainted with the mining claim named Wilma / through P-10-12-15-17
19-20-23-26-41-42 Wilma 60-11 thru 60-91 thru 60-12A Mining District,

Gila County, Arizona, the location of which is recorded in the office of the County Recorder of that County in Book 395-376-114, Page 42-47-98-99-100-101-102-103-104-105-106-107-108-109-110-111-112-113-114-115-116-117-118-119-120-121-122-123-124-125-126-127-128-129-130-131-132-133-134-135-136-137-138-139-140-141-142-143-144-145-146-147-148-149-150-151-152-153-154-155-156-157-158-159-160-161-162-163-164-165-166-167-168-169-170-171-172-173-174-175-176-177-178-179-180-181-182-183-184-185-186-187-188-189-190-191-192-193-194-195-196-197-198-199-200-201-202-203-204-205-206-207-208-209-210-211-212-213-214-215-216-217-218-219-220-221-222-223-224-225-226-227-228-229-230-231-232-233-234-235-236-237-238-239-240-241-242-243-244-245-246-247-248-249-250-251-252-253-254-255-256-257-258-259-260-261-262-263-264-265-266-267-268-269-270-271-272-273-274-275-276-277-278-279-280-281-282-283-284-285-286-287-288-289-290-291-292-293-294-295-296-297-298-299-300-301-302-303-304-305-306-307-308-309-310-311-312-313-314-315-316-317-318-319-320-321-322-323-324-325-326-327-328-329-330-331-332-333-334-335-336-337-338-339-340-341-342-343-344-345-346-347-348-349-350-351-352-353-354-355-356-357-358-359-360-361-362-363-364-365-366-367-368-369-370-371-372-373-374-375-376-377-378-379-380-381-382-383-384-385-386-387-388-389-390-391-392-393-394-395-396-397-398-399-400-401-402-403-404-405-406-407-408-409-410-411-412-413-414-415-416-417-418-419-420-421-422-423-424-425-426-427-428-429-430-431-432-433-434-435-436-437-438-439-440-441-442-443-444-445-446-447-448-449-450-451-452-453-454-455-456-457-458-459-460-461-462-463-464-465-466-467-468-469-470-471-472-473-474-475-476-477-478-479-480-481-482-483-484-485-486-487-488-489-490-491-492-493-494-495-496-497-498-499-500-501-502-503-504-505-506-507-508-509-510-511-512-513-514-515-516-517-518-519-520-521-522-523-524-525-526-527-528-529-530-531-532-533-534-535-536-537-538-539-540-541-542-543-544-545-546-547-548-549-550-551-552-553-554-555-556-557-558-559-560-561-562-563-564-565-566-567-568-569-570-571-572-573-574-575-576-577-578-579-580-581-582-583-584-585-586-587-588-589-590-591-592-593-594-595-596-597-598-599-600-601-602-603-604-605-606-607-608-609-610-611-612-613-614-615-616-617-618-619-620-621-622-623-624-625-626-627-628-629-630-631-632-633-634-635-636-637-638-639-640-641-642-643-644-645-646-647-648-649-650-651-652-653-654-655-656-657-658-659-660-661-662-663-664-665-666-667-668-669-670-671-672-673-674-675-676-677-678-679-680-681-682-683-684-685-686-687-688-689-690-691-692-693-694-695-696-697-698-699-700-701-702-703-704-705-706-707-708-709-710-711-712-713-714-715-716-717-718-719-720-721-722-723-724-725-726-727-728-729-730-731-732-733-734-735-736-737-738-739-740-741-742-743-744-745-746-747-748-749-750-751-752-753-754-755-756-757-758-759-760-761-762-763-764-765-766-767-768-769-770-771-772-773-774-775-776-777-778-779-780-781-782-783-784-785-786-787-788-789-790-791-792-793-794-795-796-797-798-799-800-801-802-803-804-805-806-807-808-809-810-811-812-813-814-815-816-817-818-819-820-821-822-823-824-825-826-827-828-829-830-831-832-833-834-835-836-837-838-839-840-841-842-843-844-845-846-847-848-849-850-851-852-853-854-855-856-857-858-859-860-861-862-863-864-865-866-867-868-869-870-871-872-873-874-875-876-877-878-879-880-881-882-883-884-885-886-887-888-889-890-891-892-893-894-895-896-897-898-899-900-901-902-903-904-905-906-907-908-909-910-911-912-913-914-915-916-917-918-919-920-921-922-923-924-925-926-927-928-929-930-931-932-933-934-935-936-937-938-939-940-941-942-943-944-945-946-947-948-949-950-951-952-953-954-955-956-957-958-959-960-961-962-963-964-965-966-967-968-969-970-971-972-973-974-975-976-977-978-979-980-981-982-983-984-985-986-987-988-989-990-991-992-993-994-995-996-997-998-999-1000 Notice of location is posted in Section 21/22, Township 5N, Range 14E, G&SRB&M.

3. That between the dates of Sept 1 1984 and Sept 1 1985 at least thirty two Hundred Dollars (\$3200.00) dollars worth of work and improvements were done and performed upon this claim not including location work.

4. The work and improvements were made by and at the expense of Lester R Cox owners of the mine for the purpose of complying with the laws of the United States pertaining to assessments or annual work.


5. Lester R Cox & Garry P. Cox were the names of the persons employed by the owner who labored to do the work and improvements.

6. The work and improvements done were graded Road & Cleared Ditch sight

Dated 10-17-85 Lester R Cox Signature

Subscribed to and sworn before me, a Notary Public, this 17th day of October, 1985, by Lester R. Cox

My Commission expires July 6 1986 Patricia A. Dalton Notary Public



STATE OF ARIZONA } I hereby certify that the within instrument was filed and recorded
County of Gila } ss. Oct. 18th., 1985, at 3:30 P. M.
In Docket No. 657, Page 203, at the request of
Lester R. Cox.

Fee No.: 528036
5.00
3:30
0 cash
COMPARED
MICROFILMED

When recorded mail to:
Lester R Cox
Rt 1 Box 739
Miami AZ 85539
(Phone: 473-3021)

Witness my hand and official seal.
MARY V. DE PAOLI,
County Recorder
By Mary V. De Paoli
Recorder

AFFIDAVIT OF PERFORMANCE OF ANNUAL WORK

State of Arizona }
County of Gila } ss

AMP. # 58520 to 58578. RECEIVED
R.I.M. AZ STATE OFFICE
NOV 26 1985
7:45 A.M.
PHOENIX, ARIZONA

1. Lester R Cox Name
RT 1. Box 739 Address
Miami City AZ State 85539 Zip

being duly sworn according to law deposes and says that they are a citizen of the United States more than eighteen years of age and that all of the facts set forth in this affidavit are true and correct according to the best of their knowledge, information and belief.

2. That they are personally acquainted with the mining claim named Wymeyco 1081-Three
1139 situate in the Sierra Blanca Mining District,
Gila County, Arizona, the location of which is recorded in the office of
the County Recorder of that County in Book 414-389-390, Page 209-666-715-744-954-976. Notice of
location is posted in Section 28433-27-34 Township 5N, Range 14E, G&SRB&M.

3. That between the dates of Sept 1, 1984 and Sept 1, 1985
at least fifty three thousand dollars (\$53,000.00)
dollars worth of work and improvements were done and performed upon this claim not including
location work.

4. The work and improvements were made by and at the expense of Lester R Cox
Lester R Cox & Valdon Frye, owners of the mine for the
purpose of complying with the laws of the United States pertaining to assessments or annual work.

5. Lester R Cox & Valdon Frye & Galy Jr. Cox
were the names of the persons employed by the owner who labored to do the work and improvements.

6. The work and improvements done were graded Roads cleaned up
Dred sight

Dated 10-17-85 Lester R Cox Signature

Subscribed to and sworn before me, a Notary Public, this 17th day of October,
1985 by Lester R. Cox

My Commission expires July 6, 1986 Patricia A. Dalton
Patricia A. Dalton Notary Public

AFFIDAVIT OF LABOR PERFORMED AND IMPROVEMENTS MADE

STATE OF COLORADO)
) ss.
 COUNTY OF JEFFERSON)

Term to DSC for the following claims:
 13615 - 13619 58700 - 58765
 51652 - 51654 60954 - 60957
 52751 60959 - 60962
 52761 - 52766 60967
 52768 - 52772 60969
 93249 - 93257
 93260 - 93266
 107991 - 107993
 113603 - 113611
 203750 - 203751

E. J. Miles being duly sworn, deposes and says that he is a citizen of the United States and more than twenty-one years of age, and as an employee of Westinghouse Electric Corporation, a Pennsylvania corporation authorized to do business in Arizona, he is personally acquainted with the mining claims known as see Exhibit "A", attached hereto and made a part hereof mining claims, situated in the Sierra Ancha (Fluorine) Mining District, County of Gila, State of Arizona, the location notices of which are recorded in the office of the County Recorder of said County, in Docket see Exh. "A" of Records of Mines, at pages _____; that between the 1st day of April, A.D. 1985, and the 20th day of May, A.D. 1985, at least \$21,300 (TWENTY ONE THOUSAND THREE HUNDRED) dollars worth of work and improvements were done and performed upon said claims, not including location work of said claims. Such work and improvements were made by and at the expense of Westinghouse Electric Corporation, 3900 South Wadsworth Blvd., Lakewood, Colorado 80235, owner of said claims for the purpose of complying with the laws of the United States pertaining to assessment of annual work, and Nichols Development Corporation personnel, P. O. Box 167, Globe, Arizona 85501; Drilling Services, Inc. personnel, 9002 South Hardy Drive, Tempe, Arizona 85284; Sklyline Lab. personnel, 1775 W. Sahuaro Drive, Tucson, Arizona 85703; Mr. Van Baker, Young Rte., Box 11, Globe, Arizona 85501, and Mr. Fred C. Hohne, 1051 E. Fawn Circle, Mesa, Arizona 85203 were the men employed by said owner and who labored upon said claims, did said work and improvements, the same being as follows: drilling, sampling, assaying, surveying, road maintenance and repair.


Affiant is employed by Westinghouse Electric Corporation as General Manager, URD, and makes this affidavit with knowledge of the facts stated herein by reason of his responsibilities and actual work in said position.

Dated this 19th day of August, 1985.

E. J. Miles
 E. J. Miles

The foregoing instrument was subscribed, sworn to and acknowledged before me in Jefferson County, Colorado, this 19th day of August, 1985 by E. J. Miles, General Manager, URD, Westinghouse Electric Corporation on behalf of said corporation.

Witness my hand and official seal.



Hilde Tomooka
 Hilde Tomooka
 Notary Public in and for said
 County and State

RECEIVED
 B.L.M. AZ STATE OFFICE
 OCT 10 1985
 My Commission Expires: October 29, 1988
 PHOENIX, ARIZONA

EXHIBIT "A"

Attached to and made a part of that certain Affidavit of Labor dated
August, 19, 1985 for the Assessment Year ending August 31, 1985.

<u>CLAIM NAME</u>	<u>BLM SERIAL #</u>	<u>RECORDED DOCKET</u>	<u>PAGE</u>	<u>DESCRIPTION</u>
Hope #1 Amended	A MC 58691	*6 591	343 474-475	T. 6 N, R. 14 E, Sec. 29 & 30
Hope #2 Amended	A MC 58692	*6 591	344 494-495	T. 6 N, R. 14 E, Sec. 30
Hope #3 (Relocation of Hope #3, Docket *6, Page 345, AMC 58693)	A MC 203751	591	446-447	T. 6 N, R. 14 E, Sec. 19, 20, 29 & 30
Hope #4 Amended	A MC 58694	*6 591	346 492-493	T. 6 N, R. 14 E, Sec. 29
Hope #5 Amended	A MC 58695	*6 591	347 490-491	T. 6 N, R. 14 E, Sec. 29 & 30
Hope #6 Amended	A MC 58696	*6 591	348 544-545	T. 6 N, R. 14 E, Sec. 29 & 30
Hope #8 Amended	A MC 58698	*6 591	350 528-529	T. 6 N, R. 14 E, Sec. 29 & 30
Hope #9 Amended	A MC 58699	*6 591 600	351 486-487 20-21	T. 6 N, R. 14 E, Sec. 29 & 30
Hope #10 Amended	A MC 58700	*6 591	352 484-485	T. 6 N, R. 14 E, Sec. 29
Hope #11 Amended	A MC 58701	*6 591	353 488-489	T. 6 N, R. 14 E, Sec. 29
Hope #12 Amended	A MC 58702	*6 591	354 542-543	T. 6 N, R. 14 E, Sec. 29
Hope #13 Amended	A MC 58703	*6 591	355 496-497	T. 6 N, R. 14 E, Sec. 29
Hope #14 Amended	A MC 58704	*6 591	356 498-499	T. 6 N, R. 14 E, Sec. 29
Hope #15 Amended	A MC 58705	*6 591	357 500-501	T. 6 N, R. 14 E, Sec. 29
Hope #2A Amended (Relocation of Hope #2-A, Docket 461, Page 49 and Docket 463, Page 891-892 (Map), A MC 31994)	A MC 203750	591 600	434-435 18-19	T. 6 N, R. 14 E, Sec. 29

*and Docket 516, Page 505 (Map)

RECEIVED
 B.L.M. AZ STATE OFFICE

OCT 10 1985

07:45 A.M.
 PHOENIX, ARIZONA

EXHIBIT "A"

Attached to and made a part of that certain Affidavit of Labor dated
August 19, 1985 for the Assessment Year ending August 31, 1985.

<u>CLAIM NAME</u>	<u>BLM SERIAL #</u>	<u>RECORDED DOCKET</u>	<u>PAGE</u>	<u>DESCRIPTION</u>
Lucky Stop #1 Amended thru #6 Amended	A MC 52781 thru A MC 52786	6 488	441-446 704-721	T. 6 N, R. 14 E, Sec. 30
Lucky Stop #7 Amended	A MC 52787	6 *7	447 399	T. 6 N, R. 14 E, Sec. 30
Lucky Stop #8 Amended thru #9 Amended	A MC 52788 thru A MC 52789	7 488	107-108 722-727	T. 6 N, R. 14 E, Sec. 30
Lucky Stop #10 Amended	A MC 52790	7 488	400 728-730	T. 6 N, R. 14 E, Sec. 30
Lucky Stop #11	52791	*7	401	T. 6 N, R. 14 E, Sec. 30
Lucky Stop #12 (Fraction)	A MC 52792	*7	402	T. 6 N, R. 14 E, Sec. 30
Lucky Stop #13 (Fraction)	A MC 52793	*7	403	T. 6 N, R. 14 E, Sec. 30 & 31
Lucky Stop #14	A MC 52794	*7	404	T. 6 N, R. 14 E, Sec. 30 & 31
Lucky Stop #15 Amended	A MC 52795	8 488	41 731-733	T. 6 N, R. 14 E, Sec. 30
Lucky Stop #16 Amended	A MC 52796	8 488	42 734-736	T. 6 N, R. 14 E, Sec. 30 & 31
Lucky Stop #17 Amended	A MC 52797	8 488	43 737-739	T. 6 N, R. 14 E, Sec. 31

*and Docket 516, Page 513 (Map)

RECEIVED
 B.L.M. AZ STATE OFFICE

OCT 10 1985

07:45 A.M.
 PHOENIX, ARIZONA

EXHIBIT "A"

Attached to and made a part of that certain Affidavit of Labor dated
August 19, 1985 for the Assessment Year ending August 31, 1985.

<u>CLAIM NAME</u>	<u>BLM SERIAL #</u>	<u>RECORDED DOCKET</u>	<u>PAGE</u>	<u>DESCRIPTION</u>
Workman #1 Amended	A MC 60954	6 *12 591	159 103 546-547	T. 6 N, R. 14 E, Sec. 19
Workman #2 Amended	A MC 60955	6 *12 591	160 104 566-567	T. 6 N, R. 14 E, Sec. 19
Workman #3 Amended	A MC 60956	6 *12 591	161 105 560-561	T. 6 N, R. 14 E, Sec. 19
Workman #4 Amended	A MC 60957	6 *12 591	162 106 548-549	T. 6 N, R. 14 E, Sec. 19
Workman #6 Amended	A MC 60959	6 *12 591	164 108 550-551	T. 6 N, R. 14 E, Sec. 19
Workman #7 Amended	A MC 60960	6 *12 591	165 109 530-531	T. 6 N, R. 14 E, Sec. 19
Workman #8 Amended	A MC 60961	6 *12 591	248 110 462-463	T. 6 N, R. 14 E, Sec. 19
Workman #9 Amended	A MC 60962	6 *12 591	249 111 464-465	T. 6 N, R. 14 E, Sec. 19
Workman #10 (Relocation of Workman A MC 60963)	A MC 203752	591	440-441	T. 6 N, R. 14 E, Sec. 19 & 20 (Relocation of Workman #10 Amended, Docket 6, Page 250 and Docket *12, Page 112,
Workman #12 (Relocation of Workman A MC 60965)	A MC 203753	591	436-437	T. 6 N, R. 14 E, Sec. 19 (Relocation of Workman #12 Amended, Docket 6, Page 284 and Docket *12, Page 114,
Workman #13 (Relocation of Workman A MC 60966)	A MC 203754	591	438-439	T. 6 N, R. 14 E, Sec. 19 & 20 (Relocation of Workman #13 Amended, Docket 6, Page 360 and Docket *12, Page 115,
Workman #14 Amended	A MC 60967	6 *12 591	361 116 466-467	T. 6 N, R. 14 E, Sec. 19 & 20
Workman #16 Amended	A MC 60969	*12 591	118 534-535	T. 6 N, R. 14 E, Sec. 19
Workman #17-A	A MC 93262	488	680-681	T. 6 N, R. 14 E, Sec. 19 & 30

*and Docket 516, Page 503 (Map)

RECEIVED
B.L.M. AZ STATE OFFICE

OCT 10 1985

07:45 A.M.
 PHOENIX, ARIZONA

EXHIBIT "A"

Attached to and made a part of that certain Affidavit of Labor dated
August 19, 1985 for the Assessment Year ending August 31, 1985.

<u>CLAIM NAME</u>	<u>BLM SERIAL #</u>	<u>RECORDED DOCKET</u>	<u>PAGE</u>	<u>DESCRIPTION</u>
Big Joe #1 Amended	A MC 58681	*12 591	263 516-517	T. 6 N, R. 13 E, Sec. 13 & 24 T. 6 N, R. 14 E, Sec. 18
Big Joe #2 Amended	A MC 58682	*12 591	264 518-519	T. 6 N, R. 13 E, Sec. 24 & T. 6 N, R. 14 E, Sec. 19
Big Joe #3 Amended	A MC 58683	*12 591	265 520-521	T. 6 N, R. 13 E, Sec. 24 & T. 6 N, R. 14 E, Sec. 19
Big Joe #4 Amended	A MC 58684	*12 591	266 522-523	T. 6 N, R. 13 E, Sec. 24 & T. 6 N, R. 14 E, Sec. 19
Big Joe #5 Amended	A MC 58685	*12 591	267 480-481	T. 6 N, R. 13 E, Sec. 24 & T. 6 N, R. 14 E, Sec. 19
Big Joe #6 Amended	A MC 58686	*12 591 600	268 478-479 28-29	T. 6 N, R. 13 E, Sec. 24 & T. 6 N, R. 14 E, Sec. 19
Big Joe #7 Amended	A MC 58687	*12 591	269 476-477	T. 6 N, R. 13 E, Sec. 24 & T. 6 N, R. 14 E, Sec. 19
Big Joe #8 Amended	A MC 58688	*12 591	270 524-525	T. 6 N, R. 13 E, Sec. 13 & 24
Big Joe #9 Amended	A MC 58689	*17 591	414 450-451	T. 6 N, R. 13 E, Sec. 24

*and Docket 516, Page 501 (Map)

RECEIVED
 B.L.M. AZ STATE OFFICE

OCT 10 1985

0745 A.M.
 PHOENIX, ARIZONA

EXHIBIT "A"

Attached to and made a part of that certain Affidavit of Labor dated
August 19, 1985 for the Assessment Year ending August 31, 1985.

CLAIM NAME	BLM SERIAL #	RECORDED DOCKET	PAGE	DESCRIPTION
Little Joe #1 (Relocation of Little Joe #1 Amended, Docket 6, Page 335, Docket 12, Page 271 and Docket *37, Page 175, A MC 52767)	A MC 203755	591	442-443	T. 6 N, R. 14 E, Sec. 18 & 19
Little Joe #2 Amended	A MC 52768	6 *12 591	336 272 468-469	T. 6 N, R. 14 E, Sec. 19
Little Joe #3 Amended	A MC 52769	6 *12 591	337 273 470-471	T. 6 N, R. 14 E, Sec. 19
Little Joe #4 Amended	A MC 52770	6 *12 591	338 274 552-553	T. 6 N, R. 14 E, Sec. 19
Little Joe #5 Amended	A MC 52771	6 *12 591	339 275 554-555	T. 6 N, R. 14 E, Sec. 19
Little Joe #6 Amended	A MC 52772	6 *12 591	340 276 574-575	T. 6 N, R. 14 E, Sec. 19
Little Joe #7 Amended	A MC 52773	6 *12 591	341 277 472-473	T. 6 N, R. 14 E, Sec. 19
Little Joe #8 Amended	A MC 52774	6 *12 591	342 278 556-557	T. 6 N, R. 14 E, Sec. 18 & 19
Little Joe #9 Amended	A MC 52775	7 12 *37 591	235 279 169 558-559	T. 6 N, R. 14 E, Sec. 19
Little Joe #10 Amnd. (Relocation of Little Joe #10 Amended, Docket 7, Page 236, Docket 12, Page 280 and Docket *37, Page 170, A MC 52776)	A MC 203756	591 600	444-445 30-31	T. 6 N, R. 14 E, Sec. 19
Little Joe #11 Amended	A MC 52777	*7 591 600	237 526-527 32-33	T. 6 N, R. 14 E, Sec. 19

*and Docket 516, Page 502 (Map)

RECEIVED
 B.L.M. AZ STATE OFFICE

OCT 10 1985

07:45 A.M.
 PHOENIX, ARIZONA

EXHIBIT "A"

Attached to and made a part of that certain Affidavit of Labor dated
August 19, 1985 for the Assessment Year ending August 31, 1985.

<u>CLAIM NAME</u>	<u>BLM SERIAL #</u>	<u>RECORDED DOCKET</u>	<u>PAGE</u>	<u>DESCRIPTION</u>
Rhonda #1 Amended	A MC 52778	*389 591	705 532-533	T. 6 N, R. 14 E, Sec. 30
Rhonda #2 Amended	A MC 52779	389 488 591	706 797-799 562-563	T. 6 N, R. 14 E, Sec. 30
Rhonda #3 Amended	A MC 52780	389 488 591	707 800-802 564-565	T. 6 N, R. 14 E, Sec. 30
*and Docket 516, Page 512 (Map)				
Wyminco #200 Amended thru	A MC 52808 thru	413 488	942-944 740-748	T. 6 N, R. 14 E, Sec. 30
Wyminco #202 Amended	A MC 52810			
Wyminco #203-A	A MC 93253	488	682-683	T. 6 N, R. 14 E, Sec. 30
Wyminco #204 Amended	A MC 52812	413 488	946 749-751	T. 6 N, R. 14 E, Sec. 30
Wyminco #205 Amended	A MC 52813	413 488	947 752-754	T. 6 N, R. 14 E, Sec. 30 & 31

RECEIVED
 B.L.M. AZ STATE OFFICE

OCT 10 1985

07:45 A.M.
 PHOENIX, ARIZONA

EXHIBIT "A"

Attached to and made a part of that certain Affidavit of Labor dated
August 19, 1985 for the Assessment Year ending August 31, 1985.

<u>CLAIM NAME</u>	<u>BLM SERIAL #</u>	<u>RECORDED DOCKET</u>	<u>PAGE</u>	<u>DESCRIPTION</u>
Wyminco #100 Amended	A MC 58444	413 488	930 785-787	T. 6 N, R. 14 E, Sec. 30
Wyminco #101 Amended	A MC 58445	413 488 591	931 788-790 568-569	T. 6 N, R. 14 E, Sec. 30
Wyminco #102 Amended	A MC 58446	*413 591	932 570-571	T. 6 N, R. 14 E, Sec. 30
Wyminco #103	A MC 58447	*413	933	T. 6 N, R. 14 E, Sec. 29 & 30
Wyminco #104 Amended	A MC 58448	413 488	934 791-793	T. 6 N, R. 14 E, Sec. 29,30 & 31
Wyminco #105A	A MC 93249	488	676-677	T. 6 N, R. 14 E, Sec. 29, 30, 31 & 32
Wyminco #106A Amended	A MC 93250	488 591	684-685 452-453	T. 6 N, R. 14 E, Sec. 29 & 32
Wyminco #107 Amended	A MC 58451	413 488	937 794-796	T. 6 N, R. 14 E, Sec. 32
Wyminco #108 thru #111	A MC 58452 thru A MC 58455	**413	938-941	T. 6 N, R. 14 E, Sec. 32
Wyminco #112	A MC 93251	488	686-687	T. 6 N, R. 14 E, Sec. 30
Wyminco #113 Amended	A MC 93252	488 591	688-689 448-449	T. 6 N, R. 14 E, Sec. 29 & 30

*and Docket 516, Page 510 (Map)
 ** and Docket 516, Page 511 (Map)

RECEIVED
 B.L.M. AZ STATE OFFICE
 OCT 10 1985
 07:45 A.M.
 PHOENIX, ARIZONA

EXHIBIT "A"

Attached to and made a part of that certain Affidavit of Labor dated
August 19, 1985 for the Assessment Year ending August 31, 1985.

<u>CLAIM NAME</u>	<u>BLM SERIAL #</u>	<u>RECORDED DOCKET</u>	<u>PAGE</u>	<u>DESCRIPTION</u>
Wyminco #300 Amended thru	A MC 58456 thru	413 488	948-949 755-760	T. 6 N, R. 14 E, Sec. 31
Wyminco #301 Amended	A MC 58457			
Wyminco #302 thru Wyminco #304	A MC 58458 thru A MC 58460	*413	950-952	T. 6 N, R. 14 E, Sec. 31
Wyminco #305A Amended thru	A MC 13615 thru	434 436	779-781 133-134	T. 6 N, R. 14 E, Sec. 31
Wyminco #306A Amended	A MC 13616	488	761-766	
Wyminco #307A Amended	A MC 13617	434 436 488	782 135 767-769	T. 6 N, R. 14 E, Sec. 31 & T. 6 N, R. 13 E, Sec. 36
Wyminco #308A Amended	A MC 13618	434 436 488	783 136 770-772	T. 6 N, R. 13 E, Sec. 36
Wyminco #309A Relocation Amended	A MC 13619	434 **436	784 137	T. 6 N, R. 13 E, Sec. 36
Wyminco #310 Amended	A MC 58461	413 488	958 773-775	T. 6 N, R. 13 E, Sec. 25 & 36 & T. 6 N, R. 14 E, Sec. 30 & 31
Wyminco #311 Amended	A MC 58462	413 488	959 776-778	T. 6 N, R. 13 E, Sec. 25 & 36
Wyminco #312A	A MC 93254	488	692-693	T. 6 N, R. 13 E, Sec. 25 & T. 6 N, R. 14 E, Sec. 30
Wyminco #313A	A MC 93255	488	678-679	T. 6 N, R. 13 E, Sec. 25 & T. 6 N, R. 14 E, Sec. 30
Wyminco #314A	A MC 93256	488	694-695	T. 6 N, R. 13 E, Sec. 25 & T. 6 N, R. 14 E, Sec. 30
Wyminco #315 Amended thru	A MC 58466 thru	413 488	963-964 779-784	T. 6 N, R. 14 E, Sec. 30
Wyminco #316 Amended	A MC 58467			

*and Docket 516, Page 514 (Map)

**and Docket 516, Page 515 (Map)

RECEIVED
 B.L.M. AZ STATE OFFICE

OCT 10 1985

07:45 A.M.
 PHOENIX, ARIZONA

EXHIBIT "A"

Attached to and made a part of that certain Affidavit of Labor dated
August 19, 1985 for the Assessment Year ending August 31, 1985.

<u>CLAIM NAME</u>	<u>BLM SERIAL #</u>	<u>RECORDED DOCKET</u>	<u>PAGE</u>	<u>DESCRIPTION</u>
Wyminco #400 thru Wyminco #405	A MC 52800 thru A MC 52805	*413	965-970	T. 6 N, R. 13 E, Sec. 24
Wyminco #406 thru Wyminco #407	A MC 52806 thru A MC 52807	*413	971-972	T. 6 N, R. 13 E, Sec. 24 & 25

*and Docket 516, Page 519 (Map)

Wyminco #501	A MC 51652	**413	973	T. 6 N, R. 14 E, Sec. 19 & 30
Wyminco #502 Amended	A MC 51653	**413 591	974 536-537	T. 6 N, R. 14 E, Sec. 19 & 30
Wyminco #503	A MC 51654	*413	975	T. 6 N, R. 14 E, Sec. 19
Wyminco #504	A MC 93257	488	698-699	T. 6 N, R. 14 E, Sec. 19 & 30
Wyminco #505	A MC 93258	488	700-701	T. 6 N, R. 14 E, Sec. 30

**and Docket 516, Page 516 (Map)

Wyminco #705 Amended	A MC 52861	***414 591 600	982 514-515 22-23	T. 6 N, R. 14 E, Sec. 29 & 32
Wyminco #706 Amended	A MC 52862	***414 591 600	983 540-541 24-25	T. 6 N, R. 14 E, Sec. 29 & 32
Wyminco #707 Amended	A MC 52863	***414 591 600	984 538-539 26-27	T. 6 N, R. 14 E, Sec. 29 & 32
Wyminco #708	A MC 93260	488	702-703	T. 6 N, R. 14 E, Sec. 32

***and Docket 516, Page 511 (Map)

RECEIVED
 B.L.M. AZ STATE OFFICE

OCT 10 1985

07:45 A.M.
 PHOENIX, ARIZONA

EXHIBIT "A"

Attached to and made a part of that certain Affidavit of Labor dated
August 19, 1985 for the Assessment Year ending August 31, 1985.

CLAIM NAME	BLM SERIAL #	DOCKET	PAGE	DESCRIPTION
C.M. #300	A MC 107991	506	627-628	T. 6N, R. 13E, Sec. 36
C.M. #301 thru C.M. #305	A MC 107992 thru A MC 107996	506	629-638	T. 6N, R. 13E, Sec. 36 & T. 6N, R. 14E, Sec. 31
C.M. #306 thru C.M. #314	A MC 107997 thru A MC 108005	506	639-656	T. 6N, R. 14E, Sec. 31
C.M. #315	A MC 108006	506	657-658	T. 6N, R. 14E, Sec. 31 & T. 5N, R. 14E, Sec. 6
C.M. #316 thru C.M. #319	A MC 108007 thru A MC 108010	506	659-666	T. 6N, R. 14E, Sec. 31
C.M. #320	A MC 108011	506	667-668	T. 6N, R. 14E, Sec. 31 & T. 5N, R. 14E, Sec. 6
C.M. #321 thru C.M. #324	A MC 108012 thru A MC 108015	506	669-676	T. 6N, R. 14E, Sec. 31 & 32
C.M. #325	A MC 108016	506	677-678	T. 6N, R. 14E, Sec. 31 & 32 & T. 5N, R. 14E, Sec. 5 & 6
C.M. #326 thru C.M. #329	A MC 108017 thru A MC 108020	506	679-686	T. 6N, R. 14E, Sec. 32 & T. 5N, R. 14E, Sec. 5
C.M. #330 thru C.M. #333	A MC 108021 thru A MC 108024	506	687-694	T. 6N, R. 14E, Sec. 32
C.M. #334 thru C.M. #337	A MC 108025 thru A MC 108028	506	695-702	T. 6N, R. 14E, Sec. 31
C.M. #338 thru C.M. #340	A MC 108029 thru A MC 108031	506	703-708	T. 6N, R. 14E, Sec. 31 & 32
C.M. #341 thru C.M. #344	A MC 108032 thru A MC 108035	506	709-716	T. 6N, R. 14E, Sec. 32
C.M. #345 & C.M. #346	A MC 108036 & A MC 108037	506	717-720	T. 6N, R. 14E, Sec. 31 & 32

RECEIVED
 B.L.M. AZ STATE OFFICE

OCT 10 1985

07:45 A.M.
 PHOENIX, ARIZONA

EXHIBIT "A"

Attached to and made a part of that certain Affidavit of Labor dated
August 19, 1985 for the Assessment Year ending August 31, 1985.

<u>CLAIM NAME</u>	<u>BLM SERIAL #</u>	<u>RECORDED DOCKET</u>	<u>PAGE</u>	<u>DESCRIPTION</u>
Jon #1 Amended	A MC 52761	*7 591	157 482-483	T. 6 N, R. 14 E, Sec. 29 & 32
Jon #2 Amended	A MC 52762	*7 591	152 504-505	T. 6 N, R. 14 E, Sec. 29 & 32
Jon #3 Amended thru	A MC 52763 thru	*7 591	153-156 506-513	T. 6 N, R. 14 E, Sec. 29
Jon #6 Amended	A MC 52766			

*and Docket 516, Page 509 (Map)

Don #1 Amended	A MC 52751	**7 591	158 502-503	T. 6 N, R. 14 E, Sec. 29 & 32
----------------	------------	------------	----------------	-------------------------------

**and Docket 516, Page 507 (Map)

Laranne Amended	A MC 93261	488 591	690-691 572-573	T. 6 N, R. 14 E, Sec. 19
-----------------	------------	------------	--------------------	--------------------------

RECEIVED
 B.L.M. AZ STATE OFFICE

OCT 10 1985

6:45 A.M.
 PHOENIX, ARIZONA

EXHIBIT "A"

Attached to and made a part of that certain Affidavit of Labor dated August 19, 1985 for the Assessment Year ending August 31, 1985.

CLAIM NAME	BLM SERIAL #	RECORDED DOCKET	PAGE	DESCRIPTION
Debbie # 1 thru #3	A MC 113603 thru A MC 113605	514	574-579	T. 6 N, R. 13 E, Sec. 24 & T. 6 N, R. 14 E, Sec. 19
Debbie # 4	A MC 113606	514	580-581	T. 6 N, R. 13 E, Sec. 24 & 25 & T. 6 N, R. 14 E, Sec. 19 & 30
Debbie #5	A MC 113607	514	582-583	T. 6 N, R. 13 E, Sec. 25
Debbie #6	A MC 113608	514	584-585	T. 6 N, R. 13 E, Sec. 24 & 25
Debbie #7 & #8	A MC 113609 & A MC 113610	514	586-589	T. 6 N, R. 13 E, Sec. 24
Debbie #9 Amended	A MC 113611	514 591	590-591 454-455	T. 6 N, R. 13 E, Sec. 24
Debbie #10 Amended	A MC 113612	514 591	592-593 456-457	T. 6 N, R. 13 E, Sec. 24
Debbie #11	A MC 113613	514	594-595	T. 6 N, R. 13 E, Sec. 24
Debbie #12 Amended	A MC 113614	514 591	596-597 458-459	T. 6 N, R. 13 E, Sec. 24
Debbie #13 Amended	A MC 113615	514 591	598-599 460-461	T. 6 N, R. 13 E, Sec. 13 & 24
Debbie #14	A MC 113616	514	600-601	T. 6 N, R. 13 E, Sec. 13 & 24

\$13.00 Env.
4:40 Ch. # 996947
M

525811

STATE OF ARIZONA, County of Gila, ss: I do hereby certify that the within instrument was filed and recorded at request of **Westinghouse Electric Corporation H. Tomooka**

Date **Aug. 22, 1985** Time **4:40** P. M., Docket **652** Official Records Page **8 523-535**
Records of Gila County, Arizona.


WITNESS my hand and official seal the day and year first above written.

INDEXED
COMPARED
PAGED

MARY V. DE PAOLI, County Recorder

By *Mary V. De Paoli* Recorder

MICROFILMED



RECEIVED
B.L.M. AZ STATE OFFICE

OCT 10 1985

07:45 A.M.
PHOENIX, ARIZONA

13615
52778
58456
93253



**Westinghouse
Electric Corporation**

October 8, 1985

**RECEIVED
B.L.M. AZ STATE OFFICE**

Suite 704 - URD
3900 South Wadsworth Boulevard
Lakewood Colorado 80235
Tel: 303 987 4318

OCT 10 1985

**07.45 A.M.
PHOENIX, ARIZONA**

Bureau of Land Management
Arizona State Office
P. O. Box 16563
Phoenix, AZ 85011

Re: 1) 1985 Affidavit of Labor and Intent to Retain Mill Sites
2) Deeds of Reconveyance

Gentlemen:

1. Enclosed find copies of the recorded Affidavit of Labor and Intent to Retain Mill Sites covering assessment work performed by Westinghouse Electric Corporation during the assessment year ending August 31, 1985 (Encls. 1 and 2 describing claims including BLM serial numbers).
2. Also enclosed is Form 3830-2 (Encl. 3) listing the claims.
 - a. Please note the following: A MC 13619: the name of this claim is Wymenco #309A.
 - b. Concerning A MC 52814 through A MC 52859 (Wymenco #601 through Wymenco #646), these claims were conveyed to Lester R. Cox, Charles E. Marshall and Harry Stewart per Deed of Reconveyance dated May 17, 1985, recorded in Docket 645, Pages 780-781, Official Records of Gila County, Arizona, a copy of which is attached for your files (Encl. 4). The new claim holders performed the 1985 assessment work on these claims.
3. In addition, attached for your records are:
 - a. Deed of Reconveyance dated May 17, 1985, recorded in Docket 645, Pages 778-779, Official Records of Gila County, Arizona conveying claims Wymenco #400 through Wymenco #407 - BLM Serial Nos. A MC 52800 through A MC 52807 to Lester R. Cox, Charles E. Marshall and Harry Stewart (Encl. 5)
 - b. Deed of Reconveyance dated May 17, 1985, recorded in Docket 645, Pages 774-777, Official Records of Gila County, Arizona, conveying the following claims to L.W.D. Exploration and Mining Co., Inc., Lester R. Cox and Wilma J. Cox (Encl. 6):

Please correct

Claim Name

BLM Serial Numbers

Lucky Stop #1 through #17

A MC 52781 through A MC 52797 ✓

Rhonda #1 through Rhonda #3

A MC 52778 through A MC 52780 ✓

Separated from Affidavits

ENTERED IN COMPUTER AH

Ltr. to BLM, Ariz. State Office
dtd. 10/8/1985
Re: 1) 1985 Affidavit of Labor and Intent
to Retain Mill Sites
2) Deeds of Reconveyance

Page 2

Claim Name (cont'd.)	BLM Serial Numbers (cont'd.)
Wyminco #200 through #202	A MC 52808 through A MC 52810
Wyminco #203-A	A MC 93253
Wyminco #204 through #205	A MC 52812 through A MC 52813
Wyminco #300 through #304	A MC 58456 through A MC 58460
Wyminco #305A through #309A	A MC 13615 through A MC 13619
Wyminco #310 through #311	A MC 58461 through A MC 58462
Wyminco #312A through #314A	A MC 93254 through A MC 93256
Wyminco #315 through #316	A MC 58466 through A MC 58467

The 1985 assessment work on the claims listed in paragraphs 3. a. and 3. b. above was performed by Westinghouse Electric Corporation prior to conveyance of these claims.

Please return acknowledgment of receipt of the Affidavit of Labor and Intent to Retain Mill Sites as soon as possible, using the enclosed self-addressed envelope.

Thank you for your cooperation.

Very truly yours,

Hilde Tomooka

Hilde Tomooka
Explo/Land Coord/Administrator

- 6 Encls: 1) Notice of Intent to Retain Mill Sites recorded at Pages 521-522, Docket 652, Official Records of Gila County, Arizona on August 22, 1985 covering Aztec #1 thru Aztec #39 39 mill sites
- 2) Affidavit of Labor Performed and Improvements Made recorded at Pages 523-535, Docket 652, Official Records of Gila County, Arizona on August 22, 1985 covering the following claims:

Hope #1 Amended thru Hope #2 Amended
Hope #3 (Relocation)
Hope #4 Amended thru Hope #6 Amended
Hope #8 Amended thru Hope #15 Amended
Hope #2A (Relocation) Amended

15 claims

(continued on next page)

RECEIVED
B.L.M. AZ STATE OFFICE

OCT 10 1985

07.45 A.M.
PHOENIX, ARIZONA

Ltr. to BLM, Ariz. State Office
dtd. 10/8/1985

Re: 1) 1985 Affidavit of Labor and Intent
to Retain Mill Sites
2) Deeds of Reconveyance

Page 3

Lucky Stop #1 Amended thru Lucky Stop #10
Amended
Lucky Stop #11
Lucky Stop #12 (Fraction) thru Lucky Stop #13
(Fraction)
Lucky Stop #14
Lucky Stop #15 Amended thru Lucky Stop #17
Amended 17 claims

Workman #1 Amended thru Workman #4 Amended
Workman #6 Amended thru Workman #9 Amended
Workman #10 (Relocation)
Workman #12 (Relocation)
Workman #13 (Relocation)
Workman #14 Amended
Workman #16 Amended
Workman #17-A 14 claims

Big Joe #1 Amended thru Big Joe #9 Amended 9 claims

Little Joe #1 (Relocation)
Little Joe #2 Amended thru Little Joe #9 Amended
Little Joe #10 (Relocation) Amended
Little Joe #11 Amended 11 claims

Rhonda #1 Amended thru Rhonda #3 Amended 3 claims

Wymenco #200 Amended thru Wymenco #202 Amended
Wymenco #203-A
Wymenco #204 Amended thru Wymenco #205 Amended 6 claims

Wymenco #100 Amended thru Wymenco #102 Amended
Wymenco #103
Wymenco #104 Amended
Wymenco #105-A
Wymenco #106-A Amended
Wymenco #107 Amended
Wymenco #108 thru Wymenco #112
Wymenco #113 Amended 14 claims

Wymenco #300 Amended thru Wymenco #301 Amended
Wymenco #302 thru Wymenco #304
Wymenco #305-A Amended thru Wymenco #308-A
Amended
Wymenco #309-A (Relocation) Amended

(continued on next page)

RECEIVED
BLM. AZ STATE OFFICE

OCT 10 1985

07.45 A.M.
PHOENIX, ARIZONA

Ltr. to BLM, Ariz. State Office
dtd. 10/8/1985
Re: 1) 1985 Affidavit of Labor and Intent
to Retain Mill Sites
2) Deeds of Reconveyance

Page 4

Wyminco #310 Amended thru Wyminco #311 Amended Wyminco #312-A thru Wyminco #314-A Wyminco #315 Amended thru Wyminco #316 Amended	17 claims
Wyminco #400 thru Wyminco #407	8 claims
Wyminco #501 Wyminco #502 Amended Wyminco #503 thru Wyminco #505	5 claims
Wyminco #705 Amended thru Wyminco #707 Amended Wyminco #708	4 claims
C.M. #300 thru C.M. #346	47 claims
Jon #1 Amended thru Jon #6 Amended	6 claims
Don #1 Amended	1 claim
Laranne Amended	1 claim
Debbie #1 thru Debbie #8 Debbie #9 Amended thru Debbie #10 Amended Debbie #11 Debbie #12 Amended thru Debbie #13 Amended Debbie #14	<u>14 claims</u>
	192 claims

3) Form 3830-2 - 1985

4) Deed of Reconveyance (Wyminco #601 - #646)

5) Deed of Reconveyance (Wyminco #400 - #407)

6) Deed of Reconveyance (Lucky Stop #1 - #17; Rhonda #1 - #3;
Wyminco #200 - #202, #203-A, #204 - #205; Wyminco #300 - #304,
#305A - #309A, #310 - #311, #312A - #314A, #315 - #316)

* * *

RECEIVED
B.L.M. AZ STATE OFFICE

OCT 10 1985

07.45 A.M.
PHOENIX, ARIZONA

107978
58485

DOCKET 631 PAGE 979

STATE OF ARIZONA, } ss. I hereby certify that the within instrument was filed and recorded
County of Gila } on November 5, 1984, at 4:15 P.M.
In Docket No. 631, Page s 979-980-A, at the request of
Charles E. Marshall

Fee No.:
516406
INDEXED
MICROFILMED
PAGED
COMPARED

When recorded mail to:
Charles E. Marshall
11 W. Jefferson, Suite 8
Phoenix, Arizona 85003

Witness my hand and official seal.
MARY V. DE PAOLI,
County Recorder
By Mary V. De Paoli,
Recorder

Fee: \$5.00
4:15
M

AFFIDAVIT OF PERFORMANCE OF ANNUAL WORK

State of Arizona } Serial Number BLM
County of Maricopa } ss. See Attached List
Name of Claim: WYM and WYMINCO, see Attached List


1. Charles E. Marshall and Andrew F. Marshall
Name
11 W. Jefferson, Suite 8
Address
Phoenix Arizona. 85003
City State Zip

being duly sworn according to law deposes and says that they are a citizen of the United States more than eighteen years of age and that all of the facts set forth in this affidavit are true and correct according to the best of their knowledge, information and belief.

- That they are personally acquainted with the mining claim named see attached list WYM and WYMINCO claims situate in the Florine Mining District, Gila County, Arizona, the location of which is recorded in the office of the County Recorder of that County in Book see attached list, Page see attached list. Notice of location is posted in Section see, Township attached, Range list, G&SRB&M.
- That between the dates of September 1, 1983 and August 31, 1984 at least Four Thousand Dollars (\$ 4,000.00) dollars worth of work and improvements were done and performed upon this claim not including location work.
- The work and improvements were made by and at the expense of Harry A. Stewart, Jr. Giant Midway Development Co. & Lester Cox, owners of the mine for the purpose of complying with the laws of the United States pertaining to assessments or annual work.
- Harry A. Stewart, Jr., Lester Cox, Andrew F. Marshall, Charles E. Marshall, Van Baker and Joseph P. Rocco. were the names of the persons employed by the owner who labored to do the work and improvements.
- The work and improvements done were manual and bulldozer work, road building, road maintenance, drill pads, and other assessment work.

RECEIVED
B.L.M. AZ STATE OFFICE
DEC 7 1984

Dated November 6, 1984 7:45 A.M. PHOENIX, ARIZONA
Andrew F. Marshall Signature
Charles E. Marshall
Subscribed to and sworn before me, a Notary Public, this 1st day of November, 1984, by Charles E. Marshall and Andrew F. Marshall
My Commission expires March 1, 1988
Notary Public



Wym #1041	107978 ✓	505	207-208	T4N, R14E, Sec. 5
Wym #1042 thru #1045	107979 ✓ 107982 ✓	505	209-216	T5N, R14E, Sec. 32
Wyminco #1046	58485 ✓	414	174	T5N, R14E, Sec. 32
Wyminco #1047 thru #1049	58486 ✓ 58488 ✓	414	175-177	T5N, R14E, Sec. 32 & 33
Wym #1050 & #1051	107983 ✓ 107984 ✓	505	217-220	T4N, R14E, Sec. 5
Wyminco #1052 & #1053	58491 ✓ 58492 ✓	414	180-181	T5N, R14E, Sec. 32
Wym #1054	107985 ✓	505	221-222	T5N, R14E, Sec. 32
Wyminco #1055 thru #1058	58494 ✓ 58497 ✓	414	183-186	T5N, R14E, Sec. 32
Wyminco #1059 thru #1070	58498 ✓ 58509 ✓	414	187-198	T4N, R14E, Sec. 5
Wym #1071 thru #1073	107986 ✓ 107988 ✓	505	223-228	T4N, R14E, Sec. 5
Wym #1074 & #1075	107989 ✓ 107990 ✓	505	229-232	T5N, R14E, Sec. 32
Wyminco #1076 & #1077	58515 ✓ 58516 ✓	414	204-205	T5N, R14E, Sec. 32 & 33
Wyminco #1078 thru #1080	58517 ✓ 58519 ✓	414	206-208	T5N, R14E, Sec. 33

RECEIVED
B.L.M. AZ STATE OFFICE

DEC 7 1984

7:45 A.M.
PHOENIX, ARIZONA

STATE OF ARIZONA, } I hereby certify that the within instrument was filed and recorded
County of Gila } ss. on November 5, 1984, at 4:15 P.M.
In Docket No. 631, Page s 983 & 984, at the request of
Charles E. Marshall

Fee No.:
516408
INDEXED
MICROFILMED
PAGED
COMPARED

When recorded mail to:
Charles E. Marshall
11 W. Jefferson, Suite 8
Phoenix, Arizona 85003

Witness my hand and official seal.
MARY V. DE PAOLI,
County Recorder
By Mary V. De Paoli,
Recorder

Fee: \$5.00
4.15
M

AFFIDAVIT OF PERFORMANCE OF ANNUAL WORK

State of Arizona } Serial Number BLM
County of Maricopa } ss. A MC 58707 through A MC 58792
Name of Claim: Cold Mesa 1 through 86
See attached list

1. Charles E. Marshall and Andrew F. Marshall
Name
11 W. Jefferson, Suite 8
Address
Phoenix Arizona 85003
City State Zip

being duly sworn according to law deposes and says that they are a citizen of the United States more than eighteen years of age and that all of the facts set forth in this affidavit are true and correct according to the best of their knowledge, information and belief.

- 2. That they are personally acquainted with the mining claim named see attached list situate in the Florine Mining District, Gila County, Arizona, the location of which is recorded in the office of see attached list the County Recorder of that County in Book 67, 18, Page . Notice of location is posted in Section 17, 21, Township 5N, Range 13E, G&SRB&M.
- 3. That between the dates of September 1, 1983 and August 31, 1984 at least Eight Thousand Six Hundred Dollars (\$8,600.00) dollars worth of work and improvements were done and performed upon this claim not including location work.
- 4. The work and improvements were made by and at the expense of Charles E. Marshall, Harry A. Stewart, Jr., Andrew F. Marshall, owners of the mine for the purpose of complying with the laws of the United States pertaining to assessments or annual work.
- 5. Charlie Nichols Construction Co., Van Baker, Charles E. Marshall, Andrew F. Marshall, H.A. Stewart, Jr., B.L. Morris, Hod Sanders, George Sorenson, Jr. were the names of the persons employed by the owner who labored to do the work and improvements.
- 6. The work and improvements done were manual and bulldozer work, road building, road maintenance, gravel pads, and other assessment work.

RECEIVED
B.L.M. AZ STATE OFFICE

DEC 7 1984

7:45 A.M.

PHOENIX, ARIZONA

Dated November 5, 1984
Andrew F. Marshall Charles E. Marshall
Andrew F. Marshall Charles E. Marshall

Subscribed to and sworn before me, a Notary Public, this 1st day of November 1984, by Charles E. Marshall and Andrew F. Marshall

My Commission expires March 1, 1988
Kim [Signature]
Notary Public

<u>CLAIM NAME AND NUMBER</u>	<u>DOCKET (GILA COUNTY)</u>	<u>PAGE (GILA COUNTY)</u>	<u>BLM SERIAL #</u>
Cold Mesa 1-4	393	272-275	A MC 58707-58710
Cold Mesa 5-10	393	276-281	A MC 58711-58716
Cold Mesa 11-14	394	521-524	A MC 58717-58720
Cold Mesa 15	394	525	A MC 58721
Cold Mesa 16-24	394	526-534	A MC 58722-58730
Cold Mesa 25-30	394	535-540	A MC 58731-58736
Cold Mesa 31-48	394	541-558	A MC 58737-58754
Cold Mesa 49-66	394	559-576	A MC 58755-58772
Cold Mesa 67, 68	396	286-287	A MC 58773-58774
Cold Mesa 69-86	396	288-305	A MC 58775-58792

RECEIVED
B.L.M. AZ STATE OFFICE

DEC 7 1984

7:45 A.M.
PHOENIX, ARIZONA

STATE OF ARIZONA, } ss. I hereby certify that the within instrument was filed and recorded
County of Gila } on November 5, 1984, at 4:15 P. M.
In Docket No. 631, Page s 981 & 982, at the request of
Charles E. Marshall

Fee No.: **516407**
INDEXED
MICROFILMED
PAGED
COMPARED

When recorded mail to:

Charles E. Marshall
11 W. Jefferson, Suite 8
Phoenix, Arizona 85003

Witness my hand and official seal.

MARY V. DE PAOLI,

County Recorder

By Mary V. De Paoli,
Recorder

Fee: \$5.00
7:15
M

AFFIDAVIT OF PERFORMANCE OF ANNUAL WORK

State of Arizona } Serial Number BLM
County of Maricopa } A MC 58632 through A MC 58680
ss Name of Claims: Bull Canyon 1 through 44
Bull Canyon Extensions 1 through 5
See attached list

1. Charles E. Marshall and Andrew F. Marshall
Name
11 W. Jefferson, Suite 8
Address
Phoenix Arizona 85003
City State Zip

being duly sworn according to law deposes and says that they are a citizen of the United States more than eighteen years of age and that all of the facts set forth in this affidavit are true and correct according to the best of their knowledge, information and belief.

2. That they are personally acquainted with the mining claim named see attached list situate in the Florine Mining District, Gila County, Arizona, the location of which is recorded in the office of the County Recorder of that County in Book see attached list Page 13, 14, 23, 24, 25, 19 & 30, 5N 14E. Notice of location is posted in Section (Unsur.) Township 5N, Range 15E, G&SRB&M.

3. That between the dates of September 1, 1983 and August 31, 1984 at least Four Thousand Nine Hundred Dollars (\$4,900.00) dollars worth of work and improvements were done and performed upon this claim not including location work.

4. The work and improvements were made by and at the expense of Charles E. Marshall, Lester Cox, Harry A. Stewart, Jr., owners of the mine for the purpose of complying with the laws of the United States pertaining to assessments or annual work.

5. L.W.D. Construction Co., Lester Cox Construction Co., Charles E. Marshall, Andrew F. Marshall, Harry A. Stewart, Jr. were the names of the persons employed by the owner who labored to do the work and improvements.

6. The work and improvements done were drilling, road building, road maintenance, and other assessment work.

RECEIVED
B.L.M. AZ STATE OFFICE

DEC 7 1984

Dated

November 5, 1984
Andrew F. Marshall

Charles E. Marshall
Signature
Charles E. Marshall

Subscribed to and sworn before me, a Notary Public, this 1st day of November 1984, by Charles E. Marshall and Andrew F. Marshall

My Commission expires March 1, 1988

Notary Public

<u>CLAIM NAME AND NUMBER</u>	<u>DOCKET (GILA COUNTY)</u>	<u>PAGE (GILA COUNTY)</u>	<u>BLM SERIAL #</u>
Bull Canyon 1-27	378	1-27	A MC 58632-58658
Bull Canyon 28	384	304	A MC 58659
Bull Canyon 29	378	29	A MC 58660
Bull Canyon 30	384	305	A MC 58661
Bull Canyon 31, 32	378	112, 113	A MC 58662-58663
Bull Canyon 33-36	378	31-34	A MC 58664-58667
Bull Canyon 37-41	378	114-118	A MC 58668-58672
Bull Canyon 42, 43	381	155, 156	A MC 58673-58674
Bull Canyon 44	384	306	A MC 58675
Bull Canyon Extensions 1-5	389	710-714	A MC 58676-58680

RECEIVED
B.L.M. AZ STATE OFFICE

DEC 7 1984

7:45 A.M.
PHOENIX, ARIZONA

When Recorded Mail To:

DOCKET 631 PAGE 583

Norman D. James
Ryley, Carlock & Applewhite, P.A.
2600 The Arizona Bank Building
101 North First Avenue
Phoenix, Arizona 85003

58501
60751
71100-7
64751
62746
167
45003
113417
116278

AFFIDAVIT OF LABOR PERFORMED AND IMPROVEMENTS MADE RECEIVED
B.L.M. AZ STATE OFFICE

STATE OF ARIZONA)
) ss.
County of Maricopa)

DEC 6 1984

7:45 A.M.
PHOENIX, ARIZONA

CHARLES E. MARSHALL, being duly sworn, upon oath

deposes and says:

1. I am a citizen of the United States and more than 18 years of age. I reside in Phoenix, County of Maricopa, State of Arizona, and I am personally acquainted and familiar with those certain mining claims situated in an area known as the Fluorine Mining District, Gila County, Arizona, the names, the docket and page wherein the Notices of Location (or Amended Notices of Location) have been recorded in the office of the Gila County Recorder, the dates of location and the Bureau of Land Management serial numbers whereof are set forth in Exhibit "A" attached hereto and incorporated herein by this reference (the "Claims").

2. The Claims are situated in portions of Township 4 North, Range 14 East, which, if surveyed, might be numbered Sections 5, 6, and 8 thereof; in portions of Township 4 North, Range 13 East, which, if surveyed, might be numbered Section 1 thereof; in Township 5 North, Range 13 East, in Sections 25, 26, 35 and 36; and in Township 5 North, Range 14 East, in Sections 29, 30, 31, and 32, Gila and Salt River Meridian, in Gila County, Arizona. The Location Notices of the Claims, and all maps thereof, recorded in the office of the Gila County Recorder are incorporated herein by this reference.

3. Certain of the Claims, which are described in part 1.a. of Exhibit "A", are owned by Charles E. Marshall,

whose mailing address is Suite 8A, Luhrs Arcade, 11 West Jefferson, Phoenix, Arizona 85003. Certain of the Claims, which are described in part 1.b. of Exhibit "A", are owned by Charles E. Marshall, Harry A. Stewart, Jr., and Andrew F. Marshall, whose address is c/o Suite 8A, Luhrs Arcade, 11 West Jefferson, Phoenix, Arizona 85003. The Claims described in Part 2 of Exhibit "A" are located in the name of Host Ventures, Inc., an Arizona corporation, which is a wholly-owned subsidiary of HOT Resources, a Canadian corporation, and, pursuant to certain agreements and amendments thereto, are also owned by Charles E. Marshall.

4. Between 12:00 o'clock meridian, September 1, 1983, and 12:00 o'clock meridian, September 1, 1984, in excess of \$21,300.00 worth of labor and improvements were done and performed for the benefit of this contiguous group of unpatented mining claims, in order to comply with the laws of the United States and the State of Arizona pertaining to assessment or annual work on unpatented mining claims. Said work and improvements consisted of the maintenance and improvement of the existing system of roadways and drill sites on the Claims, by means of extensive grading and excavation utilizing heavy equipment and by hand, for the purpose of maintaining access to and over the Claims in furtherance of the owners' program to develop valuable minerals upon and within the Claims. Said work and improvements were performed upon and for the benefit of the Claims by Lester Cox Drilling Company and Nichols Development Corporation, their agents and employees, with the assistance of the undersigned, Andrew F. Marshall, Van Baker, Joe Rocco and George Sorenson.

RECEIVED
B.L.M. AZ STATE OFFICE

DEC 6 1984

7:45 A.M.
PHOENIX, ARIZONA

5. Said labor was performed and said improvements were made at the expense of the owners for the benefit of each and all of the Claims, which comprise a contiguous group, as part of a general plan of improvement and development of the Claims and tend to improve and develop each and all of the Claims. The amount expended for and the value of said labor and improvements is more than One Hundred Dollars (\$100.00) for each of the Claims, and at least this amount was allocated to each of the Claims. This expenditure was made in good faith for the purpose of improving and developing the Claims, which are contiguous, and was intended as annual labor and improvements for each and all of the Claims for the assessment year ending 12:00 o'clock meridian, September 1, 1984.

6. This affidavit shall be recorded in the office of the Gila County Recorder on or before December 29, 1984, and a copy hereof filed for record in the Arizona State Office of the Bureau of Land Management on or before December 29, 1984.

DATED this 17 day of October, 1984.


Charles E. Marshall
CHARLES E. MARSHALL

SUSCRIBED AND SWORN TO before me this 19th day of October, 1984, by CHARLES E. MARSHALL.

Kim Oyer
Notary Public

My Commission Expires:

March 1, 1988



DEC 6 1984

7:45 A.M.
PHOENIX, ARIZONA

Affidavit of Labor Performed
and Improvements Made of
Charles E. Marshall for
assessment year ending at
12:00 o'clock meridian,
September 1, 1984.

DOCKET 631 PAGE 586

EXHIBIT "A"

Part 1.a.

<u>Name of Claim</u>	<u>Gila County, Arizona Docket</u>	<u>Page</u>	<u>BLM AMC Number</u>
Red Bluff No. 3	Book 49	164	58585
Red Bluff No. 4	335	862	
as amended	397	929	58586
Red Bluff No. 5	335	861	
as amended	397	931	58587
Red Bluff No. 6	335	863	
as amended	397	933	58589
Red Bluff No. 7	49	201	
as amended	397	933	58590
Red Bluff No. 8	1	480	58591
Red Bluff No. 9	49	202	
as amended	2	1	58592
Red Bluff No. 10	3	112	58593
Red Bluff No. 11	2	521	58594
Red Bluff No. 12	2	522	58595
Red Bluff No. 13	2	523	58596
Red Bluff No. 16	377	533	58597
Red Bluff No. 17	377	534	58598
Red Bluff No. 18	377	535	58599
Red Bluff No. 19	377	536	58600
Red Bluff No. 20	377	537	58601
Red Bluff No. 21	377	538	58602
Red Bluff No. 22	377	539	58603
Red Bluff No. 23	377	540	58604
Red Bluff No. 24	377	541	58605
Red Bluff No. 25	377	542	58606
Red Bluff No. 26	377	543	58607
Red Bluff No. 27	377	544	58608
Red Bluff No. 28	377	545	58609
Red Bluff No. 29	377	546	58610
Red Bluff No. 30	377	547	58611
Red Bluff No. 31	377	548	58612
Red Bluff No. 32	377	549	58613
Red Bluff No. 33	377	550	58614
Red Bluff No. 34	377	551	58615
Red Bluff #35	385	340	58616
Red Bluff #36	385	341	58617
Red Bluff #46	385	820	58618
Red Bluff #47	385	821	58619
Red Bluff #48	385	822	85620
Red Bluff #49	385	823	58621
Red Bluff #51	385	825	58622
Red Bluff #52	385	826	58623
Red Bluff #53	385	827	58624
Red Bluff #54	385	828	58625
Red Bluff #55	385	829	58626
Red Bluff #58	385	832	58627
Red Bluff #59	385	833	58628
Red Bluff #60	385	834	58629

RECEIVED
B.L.M. AZ STATE OFFICE

DEC 6 1984

7:45 A.M.
PHOENIX, ARIZONA

NDJ33N

Charles E. Marshall
Exhibit "A", Page 1 of 6

<u>Name of Claim</u>	<u>Gila County, Arizona</u>		<u>BLM</u>
	<u>Docket</u>	<u>Page</u>	<u>AMC Number</u>
Rainbow #1	74	252	60951
Rainbow #2	49	479	60952
Rainbow #3	52	115	60953
Tin Shack #1	468	626 & 627	37684
Tin Shack #2	468	628 & 629	37685
Tin Shack #3	468	630 & 631	37686
Tin Shack #4	468	632 & 633	37687
Wyminco #801	414	34	
as amended	481	147 & 148	64751
Wyminco #802	414	35	
as amended	481	149 & 150	64752
Wyminco #803	414	36	
as amended	481	151 & 152	64753
Wyminco #804	414	37	
as amended	481	153 & 154	64754
Wyminco #805	414	38	
as amended	481	155 & 156	64755
Wyminco #806	414	39	
as amended	481	157 & 158	64756
Wyminco #807	414	40	
as amended	481	159 & 160	64757
Wyminco #808	414	41	
as amended	481	161 & 162	64758
Wyminco #809	414	42	
as amended	481	163 & 164	64759
Wyminco #810	414	43	
as amended	481	165 & 166	64760
Wyminco #813	414	46	
as amended	481	167 & 168	64763
Wyminco #814	414	47	
as amended	481	169 & 170	64764
Wyminco #815	414	48	
as amended	481	171 & 172	64765
Wyminco #816	414	49	
as amended	481	173 & 174	64766
Wyminco #817	414	50	
as amended	481	175 & 176	64767
Wyminco #818	414	51	
as amended	481	177 & 178	64768
Wyminco #819	414	52	
as amended	481	179 & 180	64769
Wyminco #820	414	53	
as amended	481	181 & 182	64770
Wyminco #821	414	54	
as amended	481	183 & 184	64771
Wyminco #822	414	55	
as amended	481	185 & 186	64772
Wyminco #823	414	56	
as amended	481	187 & 188	64773
Wyminco #824	414	57	
as amended	481	189 & 190	64774
Wyminco #825	414	58	
as amended	481	191 & 192	64775
Wyminco #826	414	59	
as amended	481	193 & 194	64776
Wyminco #827	414	60	
as amended	481	195 & 196	64777
Wyminco #828	414	61	
as amended	481	197 & 198	64778
Wyminco #829	414	62	
as amended	481	199 & 200	64779

RECEIVED
B.L.M. AZ STATE OFFICE

Charles E. Marshall
Exhibit "A", Page 2 of 6

DEC 6 1984

7:45 A.M.
PHOENIX, ARIZONA

<u>Name of Claim</u>	<u>Gila County, Arizona Docket</u>	<u>Page</u>	<u>BLM AMC Number</u>
Wyminco #830	414	63	
as amended	481	201 & 202	64780
Wyminco #831	414	64	
as amended	481	203 & 204	64781
Wyminco #832	414	65	
as amended	481	205 & 206	64782
Wyminco #833	414	66	
as amended	481	207 & 208	64783
Wyminco #834	414	67	
as amended	481	209 & 210	64784
Wyminco #835	414	68	
as amended	481	211 & 212	64785
Wyminco #836	414	69	
as amended	481	213 & 214	64786
Wyminco #837	414	70	
as amended	481	215 & 216	64787
Wyminco #838	414	71	
as amended	481	217 & 218	64788
Wyminco #839	414	72	
as amended	481	219 & 220	64789
Wyminco #840	414	73	
as amended	481	221 & 222	64790
Wyminco #841	414	74	
as amended	481	223 & 224	64791
Wyminco #842	414	75	
as amended	481	225 & 226	64792
Wyminco #843	414	76	
as amended	481	227 & 228	64793
Wyminco #844	414	77	
as amended	481	229 & 230	64794
Wyminco #845	414	78	
as amended	481	231 & 232	64795
Wyminco #846	414	79	
as amended	481	233 & 234	64796
Wyminco #847	414	80	
as amended	481	235 & 236	64797
Wyminco #848	414	81	
as amended	481	237 & 238	64798
Wyminco #849	414	82	
as amended	481	239 & 240	64799
Wyminco #850	414	83	
as amended	481	241 & 242	64800
Wyminco #851	414	84	
as amended	481	243 & 244	64801
Wyminco #852	414	85	
as amended	481	245 & 246	64802
Wyminco #853	414	985	62948
Wyminco #854	414	986	62949
Wyminco #855	414	987	62950
Wyminco #856	414	988	62951
Wyminco #857	414	989	62952
Wyminco #858	414	86	62953
Wyminco #859	414	87	62954
Wyminco #860	414	88	62955
Wyminco #861	414	89	62956
Wyminco #862	414	90	62957
Wyminco #863	414	91	62958
Wyminco #864	414	92	62959
Wyminco #865	414	93	62960
Wyminco #866	414	94	62961
Wyminco #867	414	95	62962

RECEIVED
B.L.M. AZ STATE OFFICE

DEC 6 1984

7:45 A.M.
PHOENIX, ARIZONA

Charles E. Marshall
Exhibit "A", Page 3 of 6

<u>Name of Claim</u>	<u>Gila County, Arizona</u>		<u>BLM</u>
	<u>Docket</u>	<u>Page</u>	<u>AMC Number</u>
Wyminco #868	414	96	62963
Wyminco #869	414	97	62964
Wyminco #876	414	990	62971
Wyminco #877	414	991	62972
Wyminco #878	414	992	62973
Wyminco #879	414	993	62974
Wyminco #880	414	994	62975
Wyminco #881	414	995	62976
WYM #1	451	490	26225
WYM #2	451	497	26226
WYM #3	451	491	26227
WYM #4	451	492	26228
WYM #5	451	493	26229
WYM #6	451	494	26230
WYM #7	451	495 & 496	26231

Part 1.b.

Twin Buttes No. 51	396	211	43381
Twin Buttes No. 52	396	212	43382
Twin Buttes No. 53	396	213	43383
Twin Buttes No. 54	396	214	43384
Twin Buttes No. 55	396	215	43385
Twin Buttes No. 56	396	216	43386
Twin Buttes No. 57	396	217	43387
Twin Buttes No. 58	396	218	43388
Twin Buttes No. 59	396	219	43389
Twin Buttes No. 60	396	220	43390
Twin Buttes No. 61	396	580	43391
Twin Buttes No. 62	396	581	43392
Twin Buttes No. 63	396	582	43393
Twin Buttes No. 64	396	583	43394
Twin Buttes No. 65	396	584	43395
Twin Buttes No. 66	396	585	43396
Twin Buttes No. 67	396	586	43397
Twin Buttes No. 68	396	587	43398
Twin Buttes No. 69	396	588	43399
Twin Buttes No. 70	396	589	43400
Twin Buttes No. 71	396	590	43401
Twin Buttes No. 72	396	591	43402
Twin Buttes No. 73	396	592	43403
Twin Buttes No. 74	396	593	43404

Part 2.

Host 1	515	37, 38	113417
Host 2	515	39, 40	113418
Host 3	520	685, 686	116713
Host 4	520	687, 688	116714
Host 5	520	689, 690	116715
Host 6	520	691, 692	116716
Host 7	520	693, 694	116717
Host 8	520	695, 696	116718
Host 9	520	697, 698	116719
Host 10	520	699, 700	116720
HV-FRAC	517	381, 382	113419
as rerecorded	520	922, 923	

RECEIVED
B.L.M. AZ STATE OFFICE

Charles E. Marshall
Exhibit "A", Page 4 of 6

DEC 6 1984
7:45 A.M.
PHOENIX, ARIZONA

<u>Name of Claim</u>	<u>Gila County, Arizona Docket</u>	<u>Page</u>	<u>BLM AMC Number</u>
HV-1	517	383, 384	113420
as rerecorded	520	918, 919	
HV-2	517	385, 386	113421
as rerecorded	520	920, 921	
HV-3	517	387, 388	113422
as rerecorded	520	924, 925	
HV-4	517	389, 390	113423
as rerecorded	520	926, 927	
HV-5	517	391, 392	113424
as rerecorded	520	928, 929	
HV-6	517	393, 394	113425
as rerecorded	520	930, 931	
HV-7	517	395, 396	113426
as rerecorded	520	932, 933	
HV-8	517	397, 398	113427
as rerecorded	520	934, 935	
HV-9	517	399, 400	113428
as rerecorded	520	936, 937	
HV-10	517	401, 402	113429
as rerecorded	520	938, 939	
HV-11	517	403, 404	113430
as rerecorded	520	940, 941	
HV-12	517	405, 406	113431
as rerecorded	520	942, 943	
HV-13	517	407, 408	113432
as rerecorded	520	944, 945	
HV-14	517	409, 410	113433
as rerecorded	520	946, 947	
HV-15	517	411, 412	113434
as rerecorded	520	948, 949	
HV-16	517	413, 414	113435
as rerecorded	520	950, 951	
HV-17	517	415, 416	113436
as rerecorded	520	952, 953	
HV-18	517	417, 418	113437
as rerecorded	520	954, 955	
HV-19	517	419, 420	113438
as rerecorded	520	956, 957	
HV-20	517	421, 422	113439
as rerecorded	520	958, 959	
HV-21	517	423, 424	113440
as rerecorded	520	960, 961	
HV-22	517	425, 426	113441
as rerecorded	520	962, 963	
HV-23	517	427, 428	113442
as rerecorded	520	964, 965	
HV-24	517	429, 430	113443
as rerecorded	520	966, 967	
HV-25	517	431, 432	113444
as rerecorded	520	968, 969	
HV-26	517	433, 434	113445
as rerecorded	520	970, 971	
HV-27	517	435, 436	113446
as rerecorded	520	972, 973	
HV-28	517	437, 438	113447
as rerecorded	520	974, 975	
HV-29	517	439, 440	113448
as rerecorded	520	976, 977	
HV-30	517	441, 442	113449
as rerecorded	520	978, 979	

Charles E. Marshall
Exhibit "A", Page 5 of 6

RECEIVED
B.L.M. AZ STATE OFFICE

DEC 6 1984

7:45 A.M.
PHOENIX, ARIZONA

<u>Name of Claim</u>	<u>Gila County, Arizona Docket</u>	<u>Page</u>	<u>BLM AMC Number</u>
HV-31	517	443, 444	113450
as rerecorded	520	980, 981	
HV-32	517	445, 446	113451
as rerecorded	520	982, 983	
HV-33	517	447, 448	113452
as rerecorded	520	984, 985	
HV-34	517	449, 450	113453
as rerecorded	520	986, 987	
HV-35	517	451, 452	113454
as rerecorded	520	988, 989	
HV-36	517	453, 454	113455
as rerecorded	520	990, 991	
HV-37	517	455, 456	113456
as rerecorded	520	992, 993	
HV-38	517	457, 458	113457
as rerecorded	520	994, 995	
HV-39	517	459, 460	113458
as rerecorded	520	996, 997	
HV-40	517	461, 462	113459
as rerecorded	521	998, 999	
HV-41	517	463, 464	113460
as rerecorded	521	01, 02	
HV-42	517	465, 466	113461
as rerecorded	521	03, 04	
HV-43	517	467, 468	113462
as rerecorded	521	05, 06	
HV-44	517	469, 470	113463
as rerecorded	521	07, 08	
HV-45	517	471, 472	113464
as rerecorded	521	09, 10	
HV-46	517	473, 474	113465
as rerecorded	521	11, 12	
HV-47	517	475, 476	113466
as rerecorded	521	13, 14	

RECEIVED
B.L.M. AZ STATE OFFICE

DEC 6 1984

7:45 A.M.
PHOENIX, ARIZONA

\$9.00
4.50
M

516239

INDEXED

STATE OF ARIZONA, County of Gila, ss: I do hereby certify that the within instrument was filed and recorded at request of Ryley, Carlock and Applewhite, P. A.

Date Oct. 31, 1984 Time 4:50 P. M., Docket 631 Official Records Page s 583-591 PAGED

Records of Gila County, Arizona. WITNESS my hand and official seal the day and year first above written.

MARY V. DE PAOLI, County Recorder

MICROFILMED
COMPARED

By Mary V. De Paoli Recorder

Charles E. Marshall
Exhibit "A", Page 6 of 6

Affidavit of Labor Performed and Improvements Made

51673
51692
58579
cey

STATE OF ARIZONA,
County of Gila } ss.

Nathan E. Ellison

being duly sworn, deposes and

says that he is a citizen of the United States and more than twenty-one years of age, and resides at Cherry Creek

in Gila

County, State of Arizona, and is personally ac-

quainted with the mining claim known as

Big Buck Claims 1-3-

Cypress Claims, 1-3, & Grindstone Claims 1-6

mining claim, situated in Sierra Ancha (Formerly Flourine)

Mining District, County of Gila, State of Arizona, the location notice of which

is recorded in the office of the County Recorder of said County, in Book ~~992~~ 484 of Records of

Mines, at page ~~992~~ 992; that between the 1st day of Sept, A. D. 19 83,

and the 1st day of Sept A. D. 19 84, at least 1400.00

dollars worth of work and improvements were

done and performed upon said claim, not including the location work of said claim. Such work and im-

provements were made by and at the expense of Travis Ellison, Donald Ellison

Charles Armer, Nathan Ellison

owner S of said claim for the purpose of complying with the laws of the United States pertaining to

assessment of annual work, and Kendrick Holder, Travis Holder,

Frank Holder, Alfred Ellison, Nathan Ellison

Charles Armer, Donald Ellison, Glenn Ellison

were the men employed by said owner S and who labored upon said claim, did said work and

improvements, the same being as follows, to-wit: Re-establish mining claim


Monuments, interior Blasting on Big Buck tunnel.

Trail work, Erosion control on trails

RECEIVED
B.L.M. AZ STATE OFFICE

NOV 15 1984

07:45 A.M.
PHOENIX, ARIZONA



Nathan Ellison

Subscribed and sworn to before me this 4th day of Sept, A. D. 1984

Rose Marie Phillips

Notary Public.

512909

Affidavit of
Labor performed and
Improvements Made

Dated _____, 19____

STATE OF ARIZONA }
County of Gila } ss.

I hereby certify that the within in-
strument was filed and recorded at re-

quest of NATHAN ELLISON

on Sep. 4, 1984

at 11:15 A. M.

in Docket 624

on Page S 282 & 283

Witness my hand and official seal
the day and year abovesaid.

MARY V. DE PAOLI
County Recorder.

By Mary V. De Paoli,
Recorder.

INDEXED

MICROFILMED

PAGED

COMPARED

52751
 51652
 DOCKET 625 PAGE 15
 38444
 108021
 113603
 203750
 13615
 34385

107991

AFFIDAVIT OF LABOR PERFORMED AND IMPROVEMENTS MADE


STATE OF COLORADO)
 COUNTY OF JEFFERSON) ss.

58681
 60954
 93249

rlg

R. M. Heman being duly sworn, deposes and says that he is a citizen of the United States and more than twenty-one years of age, and resides at Lakewood in Jefferson County, State of Colorado, and is personally acquainted with the mining claims known as See Exhibit "A", attached hereto and made a part hereof mining claims, situated in the Sierra Ancha (Fluorine) Mining District, County of Gila, State of Arizona, the location notice of which is recorded in the office of the County Recorder of said County, in Book See Exh. "A" of Records of Mines, at page _____; that between the 15th day of April, A. D. 1984, and the 15th day of August, A.D. 1984, at least \$24,500.00 (TWENTY FOUR THOUSAND FIVE HUNDRED) dollars worth of work and improvements were done and performed upon said claims, not including the location work of said claims. Such work and improvements were made by and at the expense of Westinghouse Electric Corporation, 3900 South Wadsworth Blvd., Lakewood, Colorado 80235, owner of said claims for the purpose of complying with the laws of the United States pertaining to assessment of annual work, and Triple N Enterprises, P. O. Box 167, Globe, Arizona 85501; Mr. Van Baker, Young Rte., Box 11, Globe, Arizona 85501; and Mr. Fred C. Hohne, 1051 E. Fawn Circle, Mesa, Arizona 85203 were the men employed by said owner and who labored upon said claims, did said work and improvements, the same being as follows, to-wit: ore loading, hauling and stockpiling, geophysical sampling, surveying, road and water bar repair. Affiant is employed by Westinghouse Electric Corporation as Manager, Administration URD, and makes this affidavit with knowledge of the facts stated herein by reason of his responsibilities and actual work in said position.

R. M. Heman
 R. M. Heman



The foregoing instrument was subscribed, sworn to and acknowledged before me in Jefferson County, Colorado, this 4 day of September, 1984 by R. M. Heman, Manager of Administration, URD, Westinghouse Electric Corporation on behalf of said corporation.
 Witness my hand and official seal.

My Commission Expires:
December 19, 1984

Leona M. Hunsicker
 Leona M. Hunsicker, Notary Public
 12542 W. Virginia Avenue
 Lakewood, Colorado 80228

RECEIVED
 B.L.M. AZ STATE OFFICE
 OCT 30 1984
 07.45 A.M.
 PHOENIX, ARIZONA

EXHIBIT "A"

Attached to and made a part of that certain Affidavit of Labor dated
September 4, 1984 for the Assessment Year ending August 31, 1984.

<u>CLAIM NAME</u>	<u>BLM SERIAL #</u>	<u>RECORDED DOCKET</u>	<u>PAGE</u>	<u>DESCRIPTION</u>
Hope #1 Amended	A MC 58691	*6 591	343 474-475	T. 6 N, R. 14 E, Sec. 29 & 30
Hope #2 Amended	A MC 58692	*6 591	344 494-495	T. 6 N, R. 14 E, Sec. 30
Hope #3 (Relocation of Hope #3, Docket *6, Page 345, AMC 58693)	A MC 203751	591	446-447	T. 6 N, R. 14 E, Sec. 19, 20, 29 & 30
Hope #4 Amended	A MC 58694	*6 591	346 492-493	T. 6 N, R. 14 E, Sec. 29
Hope #5 Amended	A MC 58695	*6 591	347 490-491	T. 6 N, R. 14 E, Sec. 29 & 30
Hope #6 Amended	A MC 58696	*6 591	348 544-545	T. 6 N, R. 14 E, Sec. 29 & 30
Hope #8 Amended	A MC 58698	*6 591	350 528-529	T. 6 N, R. 14 E, Sec. 29 & 30
Hope #9 Amended	A MC 58699	*6 591 600	351 486-487 20-21	T. 6 N, R. 14 E, Sec. 29 & 30
Hope #10 Amended	A MC 58700	*6 591	352 484-485	T. 6 N, R. 14 E, Sec. 29
Hope #11 Amended	A MC 58701	*6 591	353 488-489	T. 6 N, R. 14 E, Sec. 29
Hope #12 Amended	A MC 58702	*6 591	354 542-543	T. 6 N, R. 14 E, Sec. 29
Hope #13 Amended	A MC 58703	*6 591	355 496-497	T. 6 N, R. 14 E, Sec. 29
Hope #14 Amended	A MC 58704	*6 591	356 498-499	T. 6 N, R. 14 E, Sec. 29
Hope #15 Amended	A MC 58705	*6 591	357 500-501	T. 6 N, R. 14 E, Sec. 29
Hope #2A Amended (Relocation of Hope #2-A, Docket 461, Page 49 and Docket 463, Page 891-892 (Map), A MC 31994)	A MC 203750	591 600	434-435 18-19	T. 6 N, R. 14 E, Sec. 29

*and Docket 516, Page 505 (Map)

RECEIVED
 B.L.M. AZ STATE OFFICE
 OCT 30 1984
 07.45 A.M.
 PHOENIX, ARIZONA

EXHIBIT "A"

Attached to and made a part of that certain Affidavit of Labor dated
September 4, 1984 for the Assessment Year ending August 31, 1984.

<u>CLAIM NAME</u>	<u>BLM SERIAL #</u>	<u>RECORDED DOCKET</u>	<u>PAGE</u>	<u>DESCRIPTION</u>
Lucky Stop #1 Amended thru #6 Amended	A MC 52781 thru A MC 52786	6 488	441-446 704-721	T. 6 N, R. 14 E, Sec. 30
Lucky Stop #7 Amended	A MC 52787	6 *7	447 399	T. 6 N, R. 14 E, Sec. 30
Lucky Stop #8 Amended thru #9 Amended	A MC 52788 thru A MC 52789	7 488	107-108 722-727	T. 6 N, R. 14 E, Sec. 30
Lucky Stop #10 Amended	A MC 52790	7 488	400 728-730	T. 6 N, R. 14 E, Sec. 30
Lucky Stop #11	52791	*7	401	T. 6 N, R. 14 E, Sec. 30
Lucky Stop #12 (Fraction)	A MC 52792	*7	402	T. 6 N, R. 14 E, Sec. 30
Lucky Stop #13 (Fraction)	A MC 52793	*7	403	T. 6 N, R. 14 E, Sec. 30 & 31
Lucky Stop #14	A MC 52794	*7	404	T. 6 N, R. 14 E, Sec. 30 & 31
Lucky Stop #15 Amended	A MC 52795	8 488	41 731-733	T. 6 N, R. 14 E, Sec. 30
Lucky Stop #16 Amended	A MC 52796	8 488	42 734-736	T. 6 N, R. 14 E, Sec. 30 & 31
Lucky Stop #17 Amended	A MC 52797	8 488	43 737-739	T. 6 N, R. 14 E, Sec. 31

*and Docket 516, Page 513 (Map)

RECEIVED
 B.L.M. AZ STATE OFFICE
 OCT 30 1984
 67.45 A.M.
 PHOENIX, ARIZONA

EXHIBIT "A"

Attached to and made a part of that certain Affidavit of Labor dated
September 4, 1984 for the Assessment Year ending August 31, 1984.

<u>CLAIM NAME</u>	<u>BLM SERIAL #</u>	<u>RECORDED DOCKET</u>	<u>PAGE</u>	<u>DESCRIPTION</u>
Workman #1 Amended ✓	A MC 60954	6 *12 591	159 103 546-547	T. 6 N, R. 14 E, Sec. 19
Workman #2 Amended ✓	A MC 60955	6 *12 591	160 104 566-567	T. 6 N, R. 14 E, Sec. 19
Workman #3 Amended ✓	A MC 60956	6 *12 591	161 105 560-561	T. 6 N, R. 14 E, Sec. 19
Workman #4 Amended ✓	A MC 60957	6 *12 591	162 106 548-549	T. 6 N, R. 14 E, Sec. 19
Workman #6 Amended ✓	A MC 60959	6 *12 591	164 108 550-551	T. 6 N, R. 14 E, Sec. 19
Workman #7 Amended ✓	A MC 60960	6 *12 591	165 109 530-531	T. 6 N, R. 14 E, Sec. 19
Workman #8 Amended ✓	A MC 60961	6 *12 591	248 110 462-463	T. 6 N, R. 14 E, Sec. 19
Workman #9 Amended ✓	A MC 60962	6 *12 591	249 111 464-465	T. 6 N, R. 14 E, Sec. 19
Workman #10 ✓ (Relocation of Workman #10 Amended, A MC 60963)	A MC 203752	591	440-441	T. 6 N, R. 14 E, Sec. 19 & 30 Docket 6, Page 250 and Docket *12, Page 112,
Workman #12 ✓ (Relocation of Workman #12 Amended, A MC 60965)	A MC 203753	591	436-437	T. 6 N, R. 14 E, Sec. 19 Docket 6, Page 284 and Docket *12, Page 114,
Workman #13 ✓ (Relocation of Workman #13 Amended, A MC 60966)	A MC 203754	591	438-439	T. 6 N, R. 14 E, Sec. 19 & 20 Docket 6, Page 360 and Docket *12, Page 115,
Workman #14 Amended ✓	A MC 60967	6 *12 591	361 116 466-467	T. 6 N, R. 14 E, Sec. 19 & 20
Workman #16 Amended ✓	A MC 60969	*12 591	118 534-535	T. 6 N, R. 14 E, Sec. 19
Workman #17-A ✓	A MC 93262	488	680-681	T. 6 N, R. 14 E, Sec. 19 & 30

*and Docket 516, Page 503 (Map)

RECEIVED
 B.L.M. AZ STATE OFFICE
 OCT 30 1984
 07.45 A.M.
 PHOENIX, ARIZONA

EXHIBIT "A"

Attached to and made a part of that certain Affidavit of Labor dated
September 4, 1984 for the Assessment Year ending August 31, 1984.

<u>CLAIM NAME</u>	<u>BLM SERIAL #</u>	<u>RECORDED DOCKET</u>	<u>PAGE</u>	<u>DESCRIPTION</u>
Big Joe #1 Amended ✓	A MC 58681	*12 591	263 516-517	T. 5 N, R. 13 E, Sec. 13 & 24, & T. 5 N, R. 14 E, Sec. 18
Big Joe #2 Amended ✓	A MC 58682	*12 591	264 518-519	T. 5 N, R. 13 E, Sec. 24 & T. 5 N, R. 14 E, Sec. 19
Big Joe #3 Amended ✓	A MC 58683	*12 591	265 520-521	T. 5 N, R. 13 E, Sec. 24 & T. 5 N, R. 14 E, Sec. 19
Big Joe #4 Amended ✓	A MC 58684	*12 591	266 522-523	T. 5 N, R. 13 E, Sec. 24 & T. 5 N, R. 14 E, Sec. 19
Big Joe #5 Amended ✓	A MC 58685	*12 591	267 480-481	T. 5 N, R. 13 E, Sec. 24 & T. 5 N, R. 14 E, Sec. 19
Big Joe #6 Amended ✓	A MC 58686	*12 591 600	268 478-479 28-29	T. 5 N, R. 13 E, Sec. 24 & T. 5 N, R. 14 E, Sec. 19
Big Joe #7 Amended ✓	A MC 58687	*12 591	269 476-477	T. 5 N, R. 13 E, Sec. 24 & T. 5 N, R. 14 E, Sec. 19
Big Joe #8 Amended ✓	A MC 58688	*12 591	270 524-525	T. 5 N, R. 13 E, Sec. 13 & 24
Big Joe #9 Amended ✓	A MC 58689	*17 591	414 450-451	T. 5 N, R. 13 E, Sec. 24

*and Docket 516, Page 501 (Map)

RECEIVED
 B.L.M. AZ STATE OFFICE
 OCT 30 1984
 07.45 A.M.
 PHOENIX, ARIZONA

EXHIBIT "A"

Attached to and made a part of that certain Affidavit of Labor dated
September 4, 1984 for the Assessment Year ending August 31, 1984.

<u>CLAIM NAME</u>	<u>BLM SERIAL #</u>	<u>RECORDED DOCKET</u>	<u>PAGE</u>	<u>DESCRIPTION</u>
Little Joe #1 ✓ (Relocation of Little Joe #1 Amended, Docket *37, Page 175, A MC 52767)	A MC 203755	591	442-443	T. 6 N, R. 14 E, Sec. 18 & 19 Docket 6, Page 335, Docket 12, Page 271 and
Little Joe #2 ✓ Amended	A MC 52768	6 *12 591	336 272 468-469	T. 6 N, R. 14 E, Sec. 19
Little Joe #3 ✓ Amended	A MC 52769	6 *12 591	337 273 470-471	T. 6 N, R. 14 E, Sec. 19
Little Joe #4 ✓ Amended	A MC 52770	6 *12 591	338 274 552-553	T. 6 N, R. 14 E, Sec. 19
Little Joe #5 ✓ Amended	A MC 52771	6 *12 591	339 275 554-555	T. 6 N, R. 14 E, Sec. 19
Little Joe #6 ✓ Amended	A MC 52772	6 *12 591	340 276 574-575	T. 6 N, R. 14 E, Sec. 19
Little Joe #7 ✓ Amended	A MC 52773	6 *12 591	341 277 472-473	T. 6 N, R. 14 E, Sec. 19
Little Joe #8 ✓ Amended	A MC 52774	6 *12 591	342 278 556-557	T. 6 N, R. 14 E, Sec. 18 & 19
Little Joe #9 ✓ Amended	A MC 52775	7 12 *37 591	235 279 169 558-559	T. 6 N, R. 14 E, Sec. 19
Little Joe #10 Amnd. ✓ (Relocation of Little Joe #10 Amended, and Docket *37, Page 170, A MC 52776)	A MC 203756	591 600	444-445 30-31	T. 6 N, R. 14 E, Sec. 19 Docket 7, Page 236, Docket 12, Page 280
Little Joe #11 ✓ Amended	A MC 52777	*7 591 600	237 526-527 32-33	T. 6 N, R. 14 E, Sec. 19

*and Docket 516, Page 502 (Map)

RECEIVED
 B.L.M. AZ STATE OFFICE
 OCT 30 1984
 07.45 A.M.
 PHOENIX, ARIZONA

EXHIBIT "A"

Attached to and made a part of that certain Affidavit of Labor dated September 4, 1984 for the Assessment Year ending August 31, 1984.

<u>CLAIM NAME</u>	<u>BLM SERIAL #</u>	<u>RECORDED DOCKET</u>	<u>PAGE</u>	<u>DESCRIPTION</u>
Rhonda #1 Amended ✓	A MC 52778	*389 591	705 532-533	T. 6 N, R. 14 E, Sec. 30
Rhonda #2 Amended ✓	A MC 52779	389 488 591	706 797-799 562-563	T. 6 N, R. 14 E, Sec. 30
Rhonda #3 Amended ✓	A MC 52780	389 488 591	707 800-802 564-565	T. 6 N, R. 14 E, Sec. 30
*and Docket 516, Page 512 (Map)				
Wymingo #200 Amended ✓ thru	A MC 52808 thru	413 488	942-944 740-748	T. 6 N, R. 14 E, Sec. 30
Wymingo #202 Amended ✓	A MC 52810			
Wymingo #203-A ✓	A MC 93253	488	682-683	T. 6 N, R. 14 E, Sec. 30
Wymingo #204 Amended ✓	A MC 52812	413 488	946 749-751	T. 6 N, R. 14 E, Sec. 30
Wymingo #205 Amended ✓	A MC 52813	413 488	947 752-754	T. 6 N, R. 14 E, Sec. 30 & 31

RECEIVED
B.L.M. AZ STATE OFFICE
OCT 30 1984
07.45 A.M.
PHOENIX, ARIZONA

EXHIBIT "A"

Attached to and made a part of that certain Affidavit of Labor dated
September 4, 1984 for the Assessment Year ending August 31, 1984.

<u>CLAIM NAME</u>	<u>BLM SERIAL #</u>	<u>RECORDED DOCKET</u>	<u>PAGE</u>	<u>DESCRIPTION</u>
Wyminco #100 Amended\	A MC 58444	413 488	930 785-787	T. 6 N, R. 14 E, Sec. 30
Wyminco #101 Amended\	A MC 58445	413 488 591	931 788-790 568-569	T. 6 N, R. 14 E, Sec. 30
Wyminco #102 Amended\	A MC 58446	*413 591	932 570-571	T. 6 N, R. 14 E, Sec. 30
Wyminco #103\	A MC 58447	*413	933	T. 6 N, R. 14 E, Sec. 29 & 30
Wyminco #104 Amended\	A MC 58448	413 488	934 791-793	T. 6 N, R. 14 E, Sec. 29,30 & 31
Wyminco #105A \	A MC 93249	488	676-677	T. 6 N, R. 14 E, Sec. 29, 30, 31 & 32
Wyminco #106A \	A MC 93250	488 591	684-685 452-453	T. 6 N, R. 14 E, Sec. 29 & 32
Wyminco #107 Amended\	A MC 58451	413 488	937 794-796	T. 6 N, R. 14 E, Sec. 32
Wyminco #108 \	A MC 58452	**413	938-941	T. 6 N, R. 14 E, Sec. 32
thru	thru			
Wyminco #111 \	A MC 58455			
Wyminco #112 \	A MC 93251	488	686-687	T. 6 N, R. 14 E, Sec. 30
Wyminco #113 Amended \	A MC 93252	488 591	688-689 448-449	T. 6 N, R. 14 E, Sec. 29 & 30

*and Docket 516, Page 510 (Map)

** and Docket 516, Page 511 (Map)

RECEIVED
 B.L.M. AZ STATE OFFICE
 OCT 30 1984
 07.45 A.M.
 PHOENIX, ARIZONA

EXHIBIT "A"

Attached to and made a part of that certain Affidavit of Labor dated
September 4, 1984 for the Assessment Year ending August 31, 1984.

<u>CLAIM NAME</u>	<u>BLM SERIAL #</u>	<u>RECORDED DOCKET</u>	<u>PAGE</u>	<u>DESCRIPTION</u>
Wyminco #300 Amended thru	A MC 58456 thru	413 488	948-949 755-760	T. 6 N, R. 14 E, Sec. 31
Wyminco #301 Amended	A MC 58457			
Wyminco #302 thru Wyminco #304	A MC 58458 thru A MC 58460	*413	950-952	T. 6 N, R. 14 E, Sec. 31
Wyminco #305A Amended thru	A MC 13615 thru	434 436	779-781 133-134	T. 6 N, R. 14 E, Sec. 31
Wyminco #306A Amended	A MC 13616	488	761-766	
Wyminco #307A Amended	A MC 13617	434 436 488	782 135 767-769	T. 6 N, R. 14 E, Sec. 31 & T. 6 N, R. 13 E, Sec. 36
Wyminco #308A Amended	A MC 13618	434 436 488	783 136 770-772	T. 6 N, R. 13 E, Sec. 36
Wyminco #309A Relocation Amended	A MC 13619	434 **436	784 137	T. 6 N, R. 13 E, Sec. 36
Wyminco #310 Amended	A MC 58461	413 488	958 773-775	T. 6 N, R. 13 E, Sec. 25 & 36 & T. 6 N, R. 14 E, Sec. 30 & 31
Wyminco #311 Amended	A MC 58462	413 488	959 776-778	T. 6 N, R. 13 E, Sec. 25 & 36
Wyminco #312A	A MC 93254	488	692-693	T. 6 N, R. 13 E, Sec. 25 & T. 6 N, R. 14 E, Sec. 30
Wyminco #313A	A MC 93255	488	678-679	T. 6 N, R. 13 E, Sec. 25 & T. 6 N, R. 14 E, Sec. 30
Wyminco #314A	A MC 93256	488	694-695	T. 6 N, R. 13 E, Sec. 25 & T. 6 N, R. 14 E, Sec. 30
Wyminco #315 Amended thru	A MC 58466 thru	413 488	963-964 779-784	T. 6 N, R. 14 E, Sec. 30
Wyminco #316 Amended	A MC 58467			

*and Docket 516, Page 514 (Map)

**and Docket 516, Page 515 (Map)

RECEIVED
 B.L.M. AZ STATE OFFICE
 OCT 30 1984
 07.45 A.M.
 PHOENIX, ARIZONA

EXHIBIT "A"

Attached to and made a part of that certain Affidavit of Labor dated
September 4, 1984 for the Assessment Year ending August 31, 1984.

<u>CLAIM NAME</u>	<u>BLM SERIAL #</u>	<u>RECORDED DOCKET</u>	<u>PAGE</u>	<u>DESCRIPTION</u>
Wyminco #400 thru Wyminco #405	A MC 52800 thru A MC 52805	*413	965-970	T. 6 N, R. 13 E, Sec. 24
Wyminco #406 thru Wyminco #407	A MC 52806 thru A MC 52807	*413	971-972	T. 6 N, R. 13 E, Sec. 24 & 25

*and Docket 516, Page 519 (Map)

Wyminco #501	A MC 51652	**413	973	T. 6 N, R. 14 E, Sec. 19 & 30
Wyminco #502 Amended	A MC 51653	**413 591	974 536-537	T. 6 N, R. 14 E, Sec. 19 & 30
Wyminco #503	A MC 51654	*413	975	T. 6 N, R. 14 E, Sec. 19
Wyminco #504	A MC 93257	488	698-699	T. 6 N, R. 14 E, Sec. 19 & 30
Wyminco #505	A MC 93258	488	700-701	T. 6 N, R. 14 E, Sec. 30

**and Docket 516, Page 516 (Map)

Wyminco #705 Amended	A MC 52861	***414 591 600	982 514-515 22-23	T. 6 N, R. 14 E, Sec. 29 & 32
Wyminco #706 Amended	A MC 52862	***414 591 600	983 540-541 24-25	T. 6 N, R. 14 E, Sec. 29 & 32
Wyminco #707 Amended	A MC 52863	***414 591 600	984 538-539 26-27	T. 6 N, R. 14 E, Sec. 29 & 32
Wyminco #708	A MC 93260	488	702-703	T. 6 N, R. 14 E, Sec. 32

***and Docket 516, Page 511 (Map)

RECEIVED
 B.L.M. AZ STATE OFFICE
 OCT 30 1984
 07.45 A.M.
 PHOENIX, ARIZONA

EXHIBIT "A"

Attached to and made a part of that certain Affidavit of Labor dated
September 4, 1984 for the Assessment Year ending August 31, 1984.

<u>CLAIM NAME</u>	<u>BLM SERIAL #</u>	<u>DOCKET</u>	<u>PAGE</u>	<u>DESCRIPTION</u>
Wyminco #601	A MC 52814	413	976	T. 5N, R. 13E, Sec. 1 & T. 6N, R. 13E, Sec. 36
Wyminco #602 thru Wyminco #610	A MC 52815 thru A MC 52823	413	977-985	T. 5N, R. 13E, Sec. 1
Wyminco #611	A MC 52824	413	986	T. 6N, R. 13E, Sec. 36
Wyminco #612 & Wyminco #613	A MC 52825 & A MC 52826	413	987-988	T. 5N, R. 13E, Sec. 1 & T. 6N, R. 13E, Sec. 36
Wyminco #614 thru Wyminco #620	A MC 52827 thru A MC 52833	413	989-995	T. 5N, R. 13E, Sec. 1
Wyminco #621 & Wyminco #622	A MC 52834 & A MC 52835	413	996-997	T. 6N, R. 13E, Sec. 36
Wyminco #623 & Wyminco #624	A MC 52836 & A MC 52837	413	998-999	T. 5N, R. 13E, Sec. 1 & T. 6N, R. 13E, Sec. 36
Wyminco #625	A MC 52838	413	1000	T. 5N, R. 13E, Sec. 1
Wyminco #626	A MC 52839	414	1	T. 5N, R. 13E, Sec. 1 & T. 5N, R. 14E, Sec. 6
Wyminco #627	A MC 52840	414	2	T. 5N, R. 13E, Sec. 1
Wyminco #628	A MC 52841	414	3	T. 5N, R. 13E, Sec. 1 & T. 5N, R. 14E, Sec. 6
Wyminco #629	A MC 52842	414	4	T. 5N, R. 13E, Sec. 1
Wyminco #630	A MC 52843	414	5	T. 5N, R. 13E, Sec. 1 & T. 5N, R. 14E, Sec. 6
Wyminco #631 thru Wyminco #638	A MC 52844 thru A MC 52851	414	6-13	T. 5N, R. 13E, Sec. 1
Wyminco #639	A MC 52852	414	14	T. 6N, R. 14E, Sec. 31
Wyminco #640	A MC 52853	414	15	T. 5N, R. 14E, Sec. 6 & T. 6N, R. 14E, Sec. 31
Wyminco #641 thru Wyminco #646	A MC 52854 thru A MC 52859	414	16-21	T. 5N, R. 14E, Sec. 6
		and		
		516	531 (Map)	

RECEIVED
B.L.M. AZ STATE OFFICE

OCT 30 1984

07.45 A.M.
PHOENIX, ARIZONA

EXHIBIT "A"

Attached to and made a part of that certain Affidavit of Labor dated
September 4, 1984 for the Assessment Year ending August 31, 1984.

CLAIM NAME	BLM SERIAL #	DOCKET	PAGE	DESCRIPTION
C.M. #300 ✓	A MC 107991	506	627-628	T. 6N, R. 13E, Sec. 36
C.M. #301 thru ✓ C.M. #305	A MC 107992 thru A MC 107996	506	629-638	T. 6N, R. 13E, Sec. 36 & T. 6N, R. 14E, Sec. 31
C.M. #306 thru ✓ C.M. #314	A MC 107997 thru A MC 108005	506	639-656	T. 6N, R. 14E, Sec. 31
C.M. #315 ✓	A MC 108006	506	657-658	T. 6N, R. 14E, Sec. 31 & T. 5N, R. 14E, Sec. 6
C.M. #316 thru ✓ C.M. #319	A MC 108007 thru A MC 108010	506	659-666	T. 6N, R. 14E, Sec. 31
C.M. #320 ✓	A MC 108011	506	667-668	T. 6N, R. 14E, Sec. 31 & T. 5N, R. 14E, Sec. 6
C.M. #321 thru ✓ C.M. #324	A MC 108012 thru A MC 108015	506	669-676	T. 6N, R. 14E, Sec. 31 & 32
C.M. #325 ✓	A MC 108016	506	677-678	T. 6N, R. 14E, Sec. 31 & 32 & T. 5N, R. 14E, Sec. 5 & 6
C.M. #326 thru ✓ C.M. #329	A MC 108017 thru A MC 108020	506	679-686	T. 6N, R. 14E, Sec. 32 & T. 5N, R. 14E, Sec. 5
C.M. #330 thru ✓ C.M. #333	A MC 108021 thru A MC 108024	506	687-694	T. 6N, R. 14E, Sec. 32
C.M. #334 thru ✓ C.M. #337	A MC 108025 thru A MC 108028	506	695-702	T. 6N, R. 14E, Sec. 31
C.M. #338 thru ✓ C.M. #340	A MC 108029 thru A MC 108031	506	703-708	T. 6N, R. 14E, Sec. 31 & 32
C.M. #341 thru ✓ C.M. #344	A MC 108032 thru A MC 108035	506	709-716	T. 6N, R. 14E, Sec. 32
C.M. #345 & ✓ C.M. #346	A MC 108036 & A MC 108037	506	717-720	T. 6N, R. 14E, Sec. 31 & 32

RECEIVED
 B.L.M. AZ STATE OFFICE
 OCT 30 1984
 07.45 A.M.
 PHOENIX, ARIZONA

EXHIBIT "A"

Attached to and made a part of that certain Affidavit of Labor dated
September 4, 1984 for the Assessment Year ending August 31, 1984.

<u>CLAIM NAME</u>	<u>BLM SERIAL #</u>	<u>RECORDED DOCKET</u>	<u>PAGE</u>	<u>DESCRIPTION</u>
Jon #1 Amended ✓	A MC 52761	*7 591	157 482-483	T. 6 N, R. 14 E, Sec. 29 & 32
Jon #2 Amended ✓	A MC 52762	*7 591	152 504-505	T. 6 N, R. 14 E, Sec. 29 & 32
Jon #3 Amended thru ✓	A MC 52763 thru	*7 591	153-156 506-513	T. 6 N, R. 14 E, Sec. 29
Jon #6 Amended	A MC 52766			

*and Docket 516, Page 509 (Map)

Don #1 Amended ✓	A MC 52751	**7 591	158 502-503	T. 6 N, R. 14 E, Sec. 29 & 32
------------------	------------	------------	----------------	-------------------------------

**and Docket 516, Page 507 (Map)

Laranne Amended ✓	A MC 93261	488 591	690-691 572-573	T. 6 N, R. 14 E, Sec. 19
-------------------	------------	------------	--------------------	--------------------------

RECEIVED
 B.L.M. AZ STATE OFFICE
 OCT 30 1984
 07.45 A.M.
 PHOENIX, ARIZONA

EXHIBIT "A"

Attached to and made a part of that certain Affidavit of Labor dated September 4, 1984 for the Assessment Year ending August 31, 1984.

CLAIM NAME	BLM SERIAL #	RECORDED DOCKET	PAGE	DESCRIPTION
Debbie # 1 thru #3	A MC 113603 thru A MC 113605	514	574-579	T. 6 N, R. 13 E, Sec. 24 & T. 6 N, R. 14 E, Sec. 19
Debbie # 4	A MC 113606	514	580-581	T. 6 N, R. 13 E, Sec. 24 & 25, & T. 6 N, R. 14 E, Sec. 19 & 30
Debbie #5	A MC 113607	514	582-583	T. 6 N, R. 13 E, Sec. 25
Debbie #6	A MC 113608	514	584-585	T. 6 N, R. 13 E, Sec. 24 & 25
Debbie #7 & #8	A MC 113609 & A MC 113610	514	586-589	T. 6 N, R. 13 E, Sec. 24
Debbie #9 Amended	A MC 113611	514 591	590-591 454-455	T. 6 N, R. 13 E, Sec. 24
Debbie #10 Amended	A MC 113612	514 591	592-593 456-457	T. 6 N, R. 13 E, Sec. 24
Debbie #11	A MC 113613	514	594-595	T. 6 N, R. 13 E, Sec. 24
Debbie #12 Amended	A MC 113614	514 591	596-597 458-459	T. 6 N, R. 13 E, Sec. 24
Debbie #13 Amended	A MC 113615	514 591	598-599 460-461	T. 6 N, R. 13 E, Sec. 13 & 24
Debbie #14	A MC 113616	514	600-601	T. 6 N, R. 13 E, Sec. 13 & 24

RECEIVED
B.L.M. AZ STATE OFFICE
OCT 30 1984
07.45 A.M.
PHOENIX, ARIZONA

\$14.00
4:50
M

513242

STATE OF ARIZONA, County of Gila, ss: I do hereby certify that the within instrument was filed and recorded at request of Westinghouse Electric Corporation

Date Sept. 10, 1984 Time 4:50 P. M., Docket 625 Official Records Page 8 15-28

Records of Gila County, Arizona. WITNESS my hand and official seal the day and year first above written.

MARY V. DE PAOLI, County Recorder
By Mary V. de Paoli Recorder


INDEXED
MICROFILMED
PAGED
COMPARED

Westinghouse
Electric Corporation

Bureau of Land Management
Arizona State Office
P.O. Box 16563
Phoenix, AZ 85011

RECEIVED
B. M. AZ STATE OFFICE
OCT 30 1984

07.45 A.M.
PHOENIX, ARIZONA



Tel: (303) 987-4318
URD - Suite 700
3900 South Wadsworth Boulevard
Lakewood Colorado 80235
October 26, 1984

Re: Affidavits of Labor - Dripping Spring and
Intent to Retain Mill Sites - 1984

Gentlemen:

Enclosed please find copies of the recorded Affidavit of Labor and Intent to Retain Mill Sites for all claims and millsites held by Westinghouse Electric Corporation in the Sierra Ancha Mining District, covering assessment work for the year ending August 31, 1984. Also enclosed is Form 3830-2 covering these Claims and Millsites.

BLM Serial Numbers are shown on the Exhibits.

Please return acknowledgment of receipt as soon as possible, using the enclosed envelope.

Thank you very much for your cooperation.

Very truly yours,



Hilde Tomooka
Explo/Land Coord/Administrator

- 2 Encls: 1. Notice of Intent to Retain Mill Sites recorded at Pages 13 and 14, Docket 625, Official Records of Gila County, Ariz. on September 10, 1984 covering Aztec #1 thru Aztec #39 (Reception 513241). - 39 Mill Sites
2. Affidavit of Labor Performed and Improvements Made recorded at Pages 15 thru 28, Docket 625, Official Records of Gila County, Ariz. on September 10, 1984 (Reception 513242) covering the following claims:

Hope #1 Amended thru Hope #2 Amended
Hope #3 (Relocation)
Hope #4 Amended thru Hope #6 Amended
Hope #8 Amended thru Hope #15 Amended
Hope #2A (Relocation) Amended

15 claims

(continued on next page)

Letter to Bureau of Land Management
dated 10/26/1984

Re: Affidavits of Labor - Dripping Spring
& Intent to Reclaim Mill Sites - 1984

(Page 2)

Lucky Stop #1 Amended thru Lucky Stop #10 Amended	
Lucky Stop #11	
Lucky Stop #12 (Fraction) thru Lucky Stop #13 (Fraction)	
Lucky Stop #14	
Lucky Stop #15 Amended thru Lucky Stop #17 Amended	17 claims
Workman #1 Amended thru Workman #4 Amended	
Workman #6 Amended thru Workman #9 Amended	
Workman #10 (Relocation)	
Workman #12 (Relocation)	
Workman #13 (Relocation)	
Workman #14 Amended	
Workman #16 Amended	
Workman #17-A	14 claims
Big Joe #1 Amended thru Big Joe #9 Amended	9 claims
Little Joe # 1 (Relocation)	
Little Joe #2 Amended thru Little Joe #9 Amended	
Little Joe #10 (Relocation) Amended	
Little Joe #11 Amended	11 claims
Rhonda #1 Amended thru Rhonda #3 Amended	3 claims
Wyminco #200 Amended thru Wyminco #202 Amended	
Wyminco #203-A	
Wyminco #204 Amended thru Wyminco #205 Amended	6 claims
Wyminco #100 Amended thru Wyminco #102 Amended	
Wyminco #103	
Wyminco #104 Amended	
Wyminco #105-A	
Wyminco #106-A Amended	
Wyminco #107 Amended	
Wyminco #108 thru Wyminco #112	
Wyminco #113 Amended	14 claims

(continued on next page)

RECEIVED
B.L.M. AZ STATE OFFICE
OCT 30 1984
07.45 A.M.
PHOENIX, ARIZONA

Letter to Bureau of Land Management
dated 10/26/1984

Re: Affidavits of Labor - Dripping Spring
& Intent to Reclaim Mill Sites - 1984

Page 3

Wyminco #300 Amended thru Wyminco #301 Amended	
Wyminco #302 thru Wyminco #304	
Wyminco #305-A Amended thru Wyminco #308-A, Amended	
Wyminco #309-A (Relocation) Amended	
Wyminco #310 Amended thru Wyminco #311 Amended	
Wyminco #312-A thru Wyminco #314-A	
Wyminco #315 Amended thru Wyminco #316 Amended	17 claims
Wyminco #400 thru Wyminco #407	8 claims
Wyminco #501	
Wyminco #502 Amended	
Wyminco #503 thru Wyminco #505	5 claims
Wyminco #705 Amended thru Wyminco #707 Amended	
Wyminco #708	4 claims
Wyminco #601 thru Wyminco #646	46 claims
C.M. #300 thru C.M. #346	47 claims
Jon #1 Amended thru Jon #6 Amended	6 claims
Don #1 Amended	1 claim
Laranne Amended	1 claim
Debbie #1 thru Debbie #8	
Debbie #9 Amended thru Debbie #10 Amended	
Debbie #11	
Debbie #12 Amended thru Debbie #13 Amended	
Debbie #14	14 claims
TOTAL:	238 claims

RECEIVED
B.L.M. AZ STATE OFFICE
OCT 30 1984
07.45 A.M.
PHOENIX, ARIZONA

STATE OF ARIZONA, } I hereby certify that the within instrument was filed and recorded
County of Gila } ss. on Sept. 20, 19 84, at 1:30 P. M.
In Docket No. 625, Page 733, at the request of
Lester R. Cox

Fee No.:
513583
58520
Fee: \$ 500
1:30

When recorded mail to:
INDEXED
MICROFILMED
PAGED
COMPARED

Witness my hand and official seal.
MARY V. DE PAOLI,
County Recorder
By [Signature]
Deputy Recorder

AFFIDAVIT OF PERFORMANCE OF ANNUAL WORK

State of Arizona }
County of Gila } ss

AMCA 58520 58570

RECEIVED
B.L.M. AZ STATE OFFICE

OCT 29 1984

1. Lester R Cox Name
RT 1 Box 739 Address
Miami City AZ State 85539 Zip
7:45 A.M.
PHOENIX, ARIZONA

being duly sworn according to law deposes and says that they are a citizen of the United States more than eighteen years of age and that all of the facts set forth in this affidavit are true and correct according to the best of their knowledge, information and belief.

2. That they are personally acquainted with the mining claim named Wymenco 1081 thru 1139 situate in the Sierra Archa ^{Flourine} Mining District, _____ County, Arizona, the location of which is recorded in the office of the County Recorder of that County in Book 414-389-390, Page 209-216-715-744-954-976. Notice of location is posted in Section 28-33-07-34, Township 5N, Range 14E, G&SRB&M.

3. That between the dates of Sept 1, 1983 and Sept 1, 1984 at least fifty three Hundred Dollars (\$5300) dollars worth of work and improvements were done and performed upon this claim not including location work.

4. The work and improvements were made by and at the expense of Lester R Cox Lester R Cox & Valdon Freye, owners of the mine for the purpose of complying with the laws of the United States pertaining to assessments or annual work.

5. Lester R Cox & Valdon Freye & Lesly J. Cox were the names of the persons employed by the owner who labored to do the work and improvements.

6. The work and improvements done were graded Roads cleared up drill sights

Dated 8-20-84 Lester R Cox
Signature

Subscribed to and sworn before me, a Notary Public, this 20th day of August, 19 84, by Diane Bannan

My Commission expires My Commission Expires July 14, 1987
Notary Public

STATE OF ARIZONA, } I hereby certify that the within instrument was filed and recorded
County of Gila } ss. on Sept. 20, 1984, at 1:30 P.M.
In Docket No. 625, Page 731, at the request of
Lester R. Cox

Fee No.:
513581
58468

When recorded mail to:
INDEXED
MICROFILMED
PAGED

Witness my hand and official seal.
MARY V. DE PAOLI,
County Recorder
By [Signature]
Deputy Recorder

Fee: \$ 5.00
1.30

COMPARED

AFFIDAVIT OF PERFORMANCE OF ANNUAL WORK

State of Arizona
County of Gila

AM & A SP484 - thru SP483
ss AM & A SP462 - thru SP479

1. Lester R Cox
Name
RTI. Box 739
Address
Miami City AZ State 85539 Zip

being duly sworn according to law deposes and says that they are a citizen of the United States more than eighteen years of age and that all of the facts set forth in this affidavit are true and correct according to the best of their knowledge, information and belief.

2. That they are personally acquainted with the mining claim named Wilmoy / thru 8-10-12-15-17
19-20-23-36-41-42 Wymenco 60-1A thru 60-1A + 60-12
situate in the Sierra Ancha Mining District,
Gila County, Arizona, the location of which is recorded in the office of
the County Recorder of that County in Book 395376-444, Page 40-43-986-988 Notice of
location is posted in Section 21/22, Township 5N, Range 4E, G&SRB&M.

3. That between the dates of Sept 1, 1983 and Sept 1 - 1984
at least thirty two hundred Dollars (\$ 3200.00)
dollars worth of work and improvements were done and performed upon this claim not including
location work.

4. The work and improvements were made by and at the expense of Lester R Cox
Lesley P Cox & Valdon Frye, owners of the mine for the
purpose of complying with the laws of the United States pertaining to assessments or annual work.

5. Lester R Cox & Lesley P Cox
were the names of the persons employed by the owner who labored to do the work and improvements.

6. The work and improvements done were graded Roads
rights

RECEIVED
B.L.M. AZ STATE OFFICE
OCT 29 1984
7:45 A.M.
PHOENIX, ARIZONA

Dated 8-20-84 Lester R Cox
Signature

Subscribed to and sworn before me, a Notary Public, this 20th day of August,
1984, by Diane Barden

My Commission expires My Commission Expires July 14, 1987
Notary Public

NOTICE!!

These documents have been scanned!

Do not place un-scanned documents beneath this notice!

Do not remove this notice from this file!

GPO Jacket No. 560-102
Print Order 61549
Rise Business Services, LLC
Job=AZ15 9/17/2019



Box Number= AZ15256



Claim Begin-End: AMC058399-AMC058792

5 Miscellaneous



AZ15256-6

AMC058298-AMC060025

UNITED STATES DEPARTMENT OF THE INTERIOR
BUREAU OF LAND MANAGEMENT
ARIZONA STATE OFFICE

EXAMINATION OF CASE/CARD RECORD REQUEST

A SEPARATE FORM MUST BE COMPLETED FOR EACH CASE

SERIAL NUMBER OR NAME

AMC 58399

TYPE OF CASE

MINING CLAIM

I *John Smith*
(Signature)

HAVE READ AND UNDERSTOOD THE WARNINGS

RELATIVE TO TITLE 18 U.S.C. 1001 and 2071 PRINTED ON THIS FORM, AND REQUEST TO EXAMINE THE CASE/CARD RECORD BEARING THE ABOVE SERIAL NUMBER OR NAME. I AGREE NOT TO REMOVE OR ALTER THE CONTENTS OF THIS FILE IN ANY MANNER WHATSOEVER AND NOT REMOVE THE FILE FROM THE ROOM DESIGNATED FOR PUBLIC EXAMINATION OF SUCH RECORDS.

Harvey W. Smith,
DEL TIERRA ENGINEERING & MINING
PRINT NAME

Date

11/27 1987

4310 North Brown Ave., Suite 3

Scottsdale, AZ 85251
ADDRESS (PLEASE PRINT AND INCLUDE ZIP CODE)

-WARNING-

Title 18 U.S. code 1001. Statements or entries generally

Whoever, in any manner within the jurisdiction of any department or agency of the United States knowingly and willfully falsifies, conceals or covers up by any trick, scheme, or device a material fact, or makes any false, fictitious or fraudulent statements or representations, or makes or uses any false writing or document knowing the same to contain any false, fictitious or fraudulent statement or entry, shall be fined not more than \$10,000 or imprisoned not more than five years, or both.

-WARNING-

Title 18 U.S. Code 2071. Concealment, removal, or mutilation generally

Whoever, willfully and unlawfully conceals, removes, mutilates, obliterates, or destroys, or attempts to do so, or, with intent to do so takes and carries away any record, proceeding, map, book, paper, document, or other thing, filed or deposited with any clerk or officer of any court of the United States, or in any public office, or with any judicial or public officer of the United States, shall be fined not more than \$2,000 or imprisoned not more than three years, or both.

AZ-1274-4
(April 1982)

UNITED STATES DEPARTMENT OF THE INTERIOR
BUREAU OF LAND MANAGEMENT
ARIZONA STATE OFFICE

EXAMINATION OF CASE/CARD RECORD REQUEST

A SEPARATE FORM MUST BE COMPLETED FOR EACH CASE

SERIAL NUMBER <p style="text-align: center; font-size: 1.5em;">58399</p>	TYPE OF CASE <p style="text-align: center;">MINING CLAIM</p>
-----------------------------------------------------------------------------	-----------------------------------------------------------------

I Tom Luttrely (Signature) HAVE READ AND UNDERSTOOD THE WARNINGS

RELATIVE TO TITLE 18 U.S.C. 1001 and 2071 PRINTED ON THIS FORM, AND REQUEST TO EXAMINE THE CASE/CARD RECORD BEARING THE ABOVE SERIAL NUMBER OR NAME. I AGREE NOT TO REMOVE OR ALTER THE CONTENTS OF THIS FILE IN ANY MANNER WHATSOEVER AND NOT REMOVE THE FILE FROM THE ROOM DESIGNATED FOR PUBLIC EXAMINATION OF SUCH RECORDS.

Tom Luttrely
PRINT NAME

3-11-87
Date

3326 So Geneva St

Denver Co 80231
ADDRESS (PLEASE PRINT AND INCLUDE ZIP CODE)

-WARNING-

Title 18 U.S. code 1001. Statements or entries generally

Whoever, in any manner within the jurisdiction of any department or agency of the United States knowingly and willfully falsifies, conceals or covers up by any trick, scheme, or device a material fact, or makes any false, fictitious or fraudulent statements or representations, or makes or uses any false writing or document knowing the same to contain any false, fictitious or fraudulent statement or entry, shall be fined not more than \$10,000 or imprisoned not more than five years, or both.

-WARNING-

Title 18 U.S. Code 2071. Concealment, removal, or mutilation generally

Whoever, willfully and unlawfully conceals, removes, mutilates, obliterates, or destroys, or attempts to do so, or, with intent to do so takes and carries away any record, proceeding, map, book, paper, document, or other thing, filed or deposited with any clerk or officer of any court of the United States, or in any public office, or with any judicial or public officer of the United States, shall be fined not more than \$2,000 or imprisoned not more than three years.

AZ-1274-4
(April 1982)

UNITED STATES DEPARTMENT OF THE INTERIOR
BUREAU OF LAND MANAGEMENT
ARIZONA STATE OFFICE

EXAMINATION OF CASE/CARD RECORD REQUEST

A SEPARATE FORM MUST BE COMPLETED FOR EACH CASE

SERIAL NUMBER	TYPE OF CASE
<i>AMC 58399</i>	

I *[Signature]* HAVE READ AND UNDERSTOOD THE WARNINGS
(Signature)

RELATIVE TO TITLE 18 U.S.C. 1001 and 2071 PRINTED ON THIS FORM, AND REQUEST TO EXAMINE THE CASE/CARD RECORD BEARING THE ABOVE SERIAL NUMBER OR NAME. I AGREE NOT TO REMOVE OR ALTER THE CONTENTS OF THIS FILE IN ANY MANNER WHATSOEVER AND NOT REMOVE THE FILE FROM THE ROOM DESIGNATED FOR PUBLIC EXAMINATION OF SUCH RECORDS.

WIL CAS
PRINT NAME

6/19/85
Date

USFS

PHX
ADDRESS (PLEASE PRINT AND INCLUDE ZIP CODE)

-WARNING-

Title 18 U.S. code 1001. Statements or entries generally

Whoever, in any manner within the jurisdiction of any department or agency of the United States knowingly and willfully falsifies, conceals or covers up by any trick, scheme, or device a material fact, or makes any false, fictitious or fraudulent statements or representations, or makes or uses any false writing or document knowing the same to contain any false, fictitious or fraudulent statement or entry, shall be fined not more than \$10,000 or imprisoned not more than five years, or both.

-WARNING-

Title 18 U.S. Code 2071. Concealment, removal, or mutilation generally

Whoever, willfully and unlawfully conceals, removes, mutilates, obliterates, or destroys, or attempts to do so, or, with intent to do so takes and carries away any record, proceeding, map, book, paper, document, or other thing, filed or deposited with any clerk or officer of any court of the United States, or in any public office, or with any judicial or public officer of the United States, shall be fined not more than \$2,000 or imprisoned not more than three years, or both.

AZ-1274-4
(April 1982)

UNITED STATES DEPARTMENT OF THE INTERIOR
BUREAU OF LAND MANAGEMENT
ARIZONA STATE OFFICE

EXAMINATION OF CASE/CARD RECORD REQUEST

A SEPARATE FORM MUST BE COMPLETED FOR EACH CASE

SERIAL NUMBER	TYPE OF CASE
58399	AMC

I [Signature] HAVE READ AND UNDERSTOOD THE WARNINGS
(Signature)

RELATIVE TO TITLE 18 U.S.C. 1001 and 2071 PRINTED ON THIS FORM, AND REQUEST TO EXAMINE THE CASE/CARD RECORD BEARING THE ABOVE SERIAL NUMBER OR NAME. I AGREE NOT TO REMOVE OR ALTER THE CONTENTS OF THIS FILE IN ANY MANNER WHATSOEVER AND NOT REMOVE THE FILE FROM THE ROOM DESIGNATED FOR PUBLIC EXAMINATION OF SUCH RECORDS.

H. W. CASS
PRINT NAME

0/10/85
Date

USFS

PHX
ADDRESS (PLEASE PRINT AND INCLUDE ZIP CODE)

-WARNING-

Title 18 U.S. code 1001. Statements or entries generally

Whoever, in any manner within the jurisdiction of any department or agency of the United States knowingly and willfully falsifies, conceals or covers up by any trick, scheme, or device a material fact, or makes any false, fictitious or fraudulent statements or representations, or makes or uses any false writing or document knowing the same to contain any false, fictitious or fraudulent statement or entry, shall be fined not more than \$10,000 or imprisoned not more than five years, or both.

-WARNING-

Title 18 U.S. Code 2071. Concealment, removal, or mutilation generally

Whoever, willfully and unlawfully conceals, removes, mutilates, obliterates, or destroys, or attempts to do so, or, with intent to do so takes and carries away any record, proceeding, map, book, paper, document, or other thing, filed or deposited with any clerk or officer of any court of the United States, or in any public office, or with any judicial or public officer of the United States, shall be fined not more than \$2,000 or imprisoned not more than three years, or both.


AZ-1274-4
(April 1982)

UNITED STATES DEPARTMENT OF THE INTERIOR
BUREAU OF LAND MANAGEMENT
ARIZONA STATE OFFICE

EXAMINATION OF CASE/CARD RECORD REQUEST

A SEPARATE FORM MUST BE COMPLETED FOR EACH CASE

SERIAL NUMBER	TYPE OF CASE
58399	

I  HAVE READ AND UNDERSTOOD THE WARNINGS
(Signature)

RELATIVE TO TITLE 18 U.S.C. 1001 and 2071 PRINTED ON THIS FORM, AND REQUEST TO EXAMINE THE CASE/CARD RECORD BEARING THE ABOVE SERIAL NUMBER OR NAME. I AGREE NOT TO REMOVE OR ALTER THE CONTENTS OF THIS FILE IN ANY MANNER WHATSOEVER AND NOT REMOVE THE FILE FROM THE ROOM DESIGNATED FOR PUBLIC EXAMINATION OF SUCH RECORDS.

JOHN K. CACKINS
PRINT NAME

5-31-85
Date

30 E. BROWN, #2023

MESA, AZ 85201
ADDRESS (PLEASE PRINT AND INCLUDE ZIP CODE)

-WARNING-

Title 18 U.S. code 1001. Statements or entries generally

Whoever, in any manner within the jurisdiction of any department or agency of the United States knowingly and willfully falsifies, conceals or covers up by any trick, scheme, or device a material fact, or makes any false, fictitious or fraudulent statements or representations, or makes or uses any false writing or document knowing the same to contain any false, fictitious or fraudulent statement or entry, shall be fined not more than \$10,000 or imprisoned not more than five years, or both.

-WARNING-

Title 18 U.S. Code 2071. Concealment, removal, or mutilation generally

Whoever, willfully and unlawfully conceals, removes, mutilates, obliterates, or destroys, or attempts to do so, or, with intent to do so takes and carries away any record, proceeding, map, book, paper, document, or other thing, filed or deposited with any clerk or officer of any court of the United States, or in any public office, or with any judicial or public officer of the United States, shall be fined not more than \$2,000 or imprisoned not more than three years, or both.

NOTICE!!

These documents have been scanned!

Do not place un-scanned documents beneath this notice!

Do not remove this notice from this file!

GPO Jacket No. 560-102
Print Order 61549
Rise Business Services, LLC
Job=AZ15 9/17/2019



Box Number= AZ15256



Claim Begin-End: AMC058399-AMC058792

6 Location Notices-Amendments and Supporting Documents



AZ15256-6

AMC058298-AMC060025

**NO
DOCUMENTS
FOUND**

NO DOCUMENTS FOUND
NO DOCUMENTS FOUND